

Phase I Environmental Site Assessment

AR Site Selection-CCIC Hwy 67 Site


Highway 67 South

Arkadelphia, Clark County, AR

April 25, 2024 | Terracon Project No. 35247088

Prepared for:

Economic Development Corporation of Clark
County
2401 Pine Street, Suite B
PO Box 400
Arkadelphia, AR



Prepared by:

Terracon Consultants, Inc.
Bryant, Arkansas



Nationwide
Terracon.com

- Facilities
- Environmental
- Geotechnical
- Materials



25809 I 30
Bryant, AR 72022-9313
P 501-847-9292
F 501-847-9210
Terracon.com

April 25, 2024

Economic Development Corporation of Clark County
2401 Pine Street, Suite B
PO Box 400
Arkadelphia, AR 71923

Attn: Ms. Shelley Short
P: (501) 944 2028
E: shelley@arkadelphialliance.com

Re: Phase I Environmental Site Assessment
AR Site Selection-CCIC Hwy 67 Site
Highway 67 South
Arkadelphia, Clark County, Arkansas
Terracon Project No. 35247088


Dear Ms. Short:

Terracon Consultants, Inc. (Terracon) is pleased to submit the enclosed Phase I Environmental Site Assessment (ESA) report for the above-referenced subject property (hereinafter known as the 'site'). This assessment was performed in accordance with Terracon Proposal P35247088 dated March 21, 2024.

We appreciate the opportunity to be of service to you on this project. In addition to Phase I services, our professionals provide other environmental, geotechnical, construction materials, and facilities services on a wide variety of projects locally, regionally, and nationally. For more detailed information on all of Terracon's services please visit our website at www.terracon.com. If there are any questions regarding this report or if we may be of further assistance, please do not hesitate to contact us.

Sincerely,

Terracon Consultants, Inc.


Joshua C. Ray
Staff Geologist


C. Rand Raglin
Due Diligence Manager

Attachments

Table of Contents

EXECUTIVE SUMMARY.....	i
Findings and Opinions	Error! Bookmark not defined.
Significant Data Gaps	Error! Bookmark not defined.
Conclusions	Error! Bookmark not defined.
Recommendations.....	Error! Bookmark not defined.
1.0 INTRODUCTION	1
1.1 Site Description	1
1.2 Scope of Services	1
1.3 Standard of Care	2
1.4 Additional Scope Limitations, ASTM Deviations, and Data Gaps.....	2
1.5 Reliance.....	3
1.6 Client Provided Information	4
2.0 PHYSICAL SETTING	4
3.0 HISTORICAL USE INFORMATION	6
3.1 Historical Topographic Maps, Aerial Photographs, and Sanborn Maps	6
3.2 Historical City Directories	7
3.3 Site Ownership	7
3.4 Title Search.....	8
3.5 Environmental Liens and Activity and Use Limitations.....	8
3.6 Interviews Regarding Current and Historical Site Uses.....	9
3.7 Prior Report Review	9
3.8 Historical Use Information Summary	Error! Bookmark not defined.
4.0 RECORDS REVIEW.....	10
4.1 Federal and State/Tribal Databases	10
4.2 Local Agency Inquiries	13
4.3 Local Area Knowledge	13
4.4 Records Review Summary.....	Error! Bookmark not defined.

5.0	SITE RECONNAISSANCE	14
5.1	General Site Information	14
5.2	Overview of Current Site Occupants	14
5.3	Overview of Current Site Operations	15
5.4	Site Observations	15
5.5	Site Reconnaissance Summary	Error! Bookmark not defined.
6.0	ADJOINING PROPERTY RECONNAISSANCE	17
6.1	Adjoining Property Summary	Error! Bookmark not defined.
7.0	ADDITIONAL SERVICES	17
7.1	Limited Wetland Records Review	17
7.2	Historic Properties/Archaeological Resources Review	19
8.0	DECLARATION	19

APPENDICES

APPENDIX A Exhibit 1: Topographic Map, Exhibit 2: Site Diagram, Exhibit 3: NWI Map

APPENDIX B Site Photographs

APPENDIX C Historical Documentation and User Questionnaire

APPENDIX D Environmental Database Information

APPENDIX E Credentials

APPENDIX F Description of Terms and Acronyms

EXECUTIVE SUMMARY

This Phase I Environmental Site Assessment (ESA) was performed in accordance with Terracon Proposal P35247088 dated March 21, 2024, and was conducted consistent with the procedures included in ASTM E1527-21, *Standard Practice for Environmental Site Assessments: Phase I Environmental Site Assessment Process*. The purpose of this ESA was to assist the client in developing information to identify RECs in connection with the site as reflected by the scope of this report. The ESA was conducted under the supervision or responsible charge of C. Rand Raglin, Environmental Professional. Josh Ray performed the site reconnaissance on April 15, 2024.

Findings and Opinions

A summary of findings is provided below. It should be recognized that details were not included or fully developed in this section, and the report must be read in its entirety for a comprehensive understanding of the items contained herein.

Site Description and Use

The site is approximately 43-acres of land (parcel #01-05468-001 & 01-05471-000) located along the east side of HWY 67 S and North of McClellan Blvd, Arkadelphia, Clark County, Arkansas. The site is vacant pasture and woods with stream/marshy areas and a pond.

Historical Information

The site has apparently been pastureland and woods dating back to at least the 1950s. The area surrounding the site was mostly vacant land until commercial/industrial development of the area began in the 1980s. Recognized environmental conditions (RECs) were not identified based on review of readily available historical information.

Records Review

The site was not identified in regulatory records review. Several facilities in the site vicinity were listed in the database report; however, these facility listings do not appear to represent RECs to the site at this time based upon regulatory status, apparent topographic gradient, and/or distance from the site.

Site Reconnaissance

During the site reconnaissance, Terracon observed the site to be vacant land. Terracon observed a stream/marsh area running centrally/south and along the eastern part of the site. A ponded area was also observed in the north-central portion of the site. Terracon

did not observe any oily sheens or other signs of a release on the surface waters during the site visit. RECs were not identified based on the site reconnaissance.

Adjoining Properties

The site is adjoined by the following:

- North- Undeveloped, wooded/pastureland
- East- Hostess Brands factory and vacant lot along Hostess Way and Scroll Drive
- South- Small municipal building (southwest) followed by McClellan Blvd and multiple commercial/municipal buildings (Clark County Child Care, Clark County Training Center, and Arkadelphia Water)
- West- US 67 followed by undeveloped wooded/pastureland, electrical substation to the southwest

Significant Data Gaps

Significant data gaps (SDGs) were not identified for this ESA.

Additional Services

As requested by the client, the following additional services were performed:

- Wetland Records Review

Terracon's desktop review of topographic map and National Wetland Inventory (NWI) map resources identified the presence of a stream/marshy area running centrally/south and along the eastern part of the site. A pond was also referenced on the topographic map but did not show a wetland classification on the NWI map, although Terracon did observe a ponded area in the north-central portion of the site during the visual reconnaissance.

Please note that there may be wetlands not identified on the resources reviewed. This Limited Wetland Review does not constitute a formal determination and/or delineation of a potentially jurisdictional wetland, which requires (among other procedures) a formal field investigation including hand-dug soil stations with vegetation and hydrologic indicators identification, as set forth in *1987 Corps of Engineers Wetland Delineation Manual* and further amended by the applicable *Regional Supplements to the Corps of Engineers Wetland Delineation Manual*.

To obtain a formal determination from the USACE regarding jurisdictional status, a wetland/waters of the U.S. delineation could be conducted by a wetland scientist and submitted to the USACE (or in certain geographies the participating state agency) for a

jurisdictional determination. Note that the USACE is not required to respond to determination requests within a particular timeframe unless the submittal also includes a permit application.

■ Historic Properties/Archaeological Resources Review

Three previous archeological investigations are located intersecting the project area and within the search radius. Based on our desktop research, no previously recorded historic resources are located within the project area.

Section 106 of the National Historic Preservation Act (NHPA) applies to projects with a federal nexus. Terracon understands that there is no federal involvement in the project at this time. If a federal nexus is identified, the completion of a cultural resources survey would be a potential requirement for meeting Section 106 obligations. If the project were to trigger compliance with Section 106 of the National Historic Preservation Act of 1966, as amended, by needing a federal permit, license, money, or approval, or if compliance with other applicable state or local cultural resource laws was required, then consultation with the State Historic Preservation Office (SHPO) and other consulting/interested parties would be required. A cultural resources survey could also be performed regardless of nexus to further assess the site for potential cultural resources.

Conclusions

We have performed a Phase I ESA consistent with the procedures included in ASTM Practice E1527-21 at CCIC Hwy 67 Site, located along the east side of Hwy 67 South and north of McClellan Blvd, Arkadelphia, Clark County, Arkansas, the site. Recognized Environmental Conditions (RECs), Controlled RECs (CRECs) and/or Significant Data Gaps (SDGs) were not identified in connection with the site.

Recommendations

Based on the scope of services, limitations, and conclusions of this assessment, Terracon did not identify RECs, CRECs, or SDGs in connection with the site. As such, no additional investigation is warranted at this time.

1.0 INTRODUCTION

1.1 Site Description

Site Name	AR Site Selection-CCIC Hwy 67 Site
Site Location/Address	Hwy 67 S, Arkadelphia, Clark County, Arkansas
Land Area	Parcel #01-05468-001 & 01-05471-000, total approximately 43 acres
Site Improvements	Vacant land (primarily pasture and trees)
Anticipated Future Site Use	Develop for industrial use
Reason for the ESA	Lease/Economic Development

The location of the site is depicted on Exhibit 1 of Appendix A, which was reproduced from a portion of the USGS 7.5-minute series topographic map. The site and adjoining properties are depicted on the Site Diagram, which is included as Exhibit 2 of Appendix A. Acronyms and terms used in this report are described in Appendix F.

1.2 Scope of Services

This Phase I ESA was performed in accordance with Terracon Proposal P35247088 dated March 21, 2024, and was conducted consistent with the procedures included in ASTM E1527-21, *Standard Practice for Environmental Site Assessments: Phase I Environmental Site Assessment Process*. The purpose of this ESA was to assist the client in developing information to identify RECs in connection with the site as reflected by the scope of this report. Recognized environmental conditions are defined by ASTM E1527-21 as “(1) the presence of hazardous substances or petroleum products in, on, or at the subject property due to a release to the environment; (2) the likely presence of hazardous substances or petroleum products in, on, or at the subject property due to a release or likely release to the environment; or (3) the presence of hazardous substances or petroleum products in, on, or at the subject property under conditions that pose a material threat of a future release to the environment.” A de minimis condition is not a recognized environmental condition.

This purpose was undertaken through user-provided information, a regulatory database review, historical and physical records review, interviews (including local government inquiries, as applicable), and a visual noninvasive reconnaissance of the site and adjoining properties. Limitations, ASTM deviations, and significant data gaps (if identified) are noted in the applicable sections of the report.

As requested by the client, the following additional services were performed:

- Wetland Records Review
- Historic Properties/Archaeological Resources Review

1.3 Standard of Care

This ESA was performed in accordance with generally accepted practices of this profession, undertaken in similar studies at the same time and in the same geographical area. We have endeavored to meet this standard of care, but may be limited by conditions encountered during performance, a client-driven scope of work, or inability to review information not received by the report date. Where appropriate, these limitations are discussed in the text of the report, and an evaluation of their significance with respect to our findings has been conducted.

Phase I ESAs, such as the one performed at this site, are of limited scope, are noninvasive, and cannot eliminate the potential that hazardous, toxic, or petroleum substances are present or have been released at the site beyond what is identified by the limited scope of this ESA. In conducting the limited scope of services described herein, certain sources of information and public records were not reviewed. It should be recognized that environmental concerns may be documented in public records that were not reviewed. No ESA can wholly eliminate uncertainty regarding the potential for RECs in connection with a property. Performance of this practice is intended to reduce, but not eliminate, uncertainty regarding the potential for RECs. No warranties, express or implied, are intended or made. The limitations herein must be considered when the user of this report formulates opinions as to risks associated with the site or otherwise uses the report for any other purpose. These risks may be further evaluated – but not eliminated – through additional research or assessment. We will, upon request, advise you of additional research or assessment options that may be available and associated costs.

1.4 Additional Scope Limitations, ASTM Deviations, and Data Gaps

Based upon the agreed-on scope of services, this ESA did not include subsurface or other invasive assessments, vapor intrusion assessments or indoor air quality assessments (i.e., evaluation of the presence of vapors within a building structure), business environmental risk evaluations, or other services not particularly identified and discussed herein. Credentials of the company (Statement of Qualifications) have not been included in this report but are available upon request. Pertinent documents are referred to in the text of this report, and a separate reference section has not been included. Reasonable attempts were made to obtain information within the scope and time constraints set forth by the client; however, in some instances, information

requested is not, or was not, received by the issuance date of the report. Information obtained for this ESA was received from several sources that we believe to be reliable; nonetheless, the authenticity or reliability of these sources cannot and is not warranted hereunder. This ESA was further limited by the following:

- Due to dense vegetation, portions of the central part of the site could not be accessed, and surface conditions could not be observed. Based on information obtained for this ESA, this is not considered a significant data gap.
- Historical information was not provided back to 1940 or first developed use. Uses of the site were described as far back as 1959, at which time the site was vacant land. Based on information obtained for this ESA, this is not considered a significant data gap.

An evaluation of the significance of limitations and missing information with respect to our findings has been conducted, and where appropriate, significant data gaps are identified and discussed in the text of the report. However, it should be recognized that an evaluation of significant data gaps is based on the information available at the time of report issuance, and an evaluation of information received after the report issuance date may result in an alteration of our conclusions, recommendations, or opinions. We have no obligation to provide information obtained or discovered by us after the issuance date of the report, or to perform any additional services, regardless of whether the information would affect any conclusions, recommendations, or opinions in the report. This disclaimer specifically applies to any information that has not been provided by the client.

This report represents our service to you as of the report date and constitutes our final document; its text may not be altered after final issuance. Findings in this report are based upon the site's current utilization, information derived from the most recent reconnaissance and from other activities described herein; such information is subject to change. Certain indicators of the presence of hazardous substances, petroleum products or PFAS compounds may have been latent, inaccessible, unobservable, or not present during the most recent reconnaissance and may subsequently become observable (such as after site renovation or development). Further, these services are not to be construed as legal interpretation or advice.

1.5 Reliance

This ESA report is prepared for the exclusive use and reliance of Economic Development Corporation of Clark County. Use or reliance by any other party is prohibited without the written authorization of Economic Development Corporation of Clark County and Terracon Consultants, Inc. (Terracon).

Reliance on the ESA by the client and all authorized parties will be subject to the terms, conditions and limitations stated in the proposal, ESA report, and Terracon's Agreement

for Services. The limitation of liability defined in the Agreement for Services is the aggregate limit of Terracon’s liability to the client and all relying parties.

Continued viability of this report is subject to ASTM E1527-21 Section 4.6. If the ESA will be used by a different user (third party) than the user for whom the ESA was originally prepared, the third party must also satisfy the user’s responsibilities in Section 6 of ASTM E1527-21.

1.6 Client Provided Information

Prior to the site visit, Shelley Short, client’s representative, was asked to provide the following user questionnaire information as described in ASTM E1527-21 Section 6.

Client Questionnaire Responses

Client Questionnaire Item	Client Did Not Respond	Client’s Response	
		Yes	No
Specialized Knowledge or Experience that is material to a REC in connection with the site.			X
Actual Knowledge of Environmental Liens or Activity Use Limitations (AULs) that may encumber the site.			X
Actual Knowledge of a Lower Purchase Price because contamination is known or believed to be present at the site.			X
Commonly Known or Reasonably Ascertainable Information that is material to a REC in connection with the site.			X
Obvious Indicators of Releases at the site.			X

Terracon’s consideration of the client provided information did not identify RECs. A copy of the questionnaire is included in Appendix C.

2.0 PHYSICAL SETTING

Physical Setting Information		Source
Topography		
Site Elevation	Approximately 240-250 feet above sea level	Arkadelphia, Arkansas, United States Geological

Physical Setting Information		Source
Topographic Gradient	The site slopes towards the intermittent stream in the middle of the site and then generally southeast off site.	Survey (USGS) Topographic Map, Dated 2020 (Appendix A)
Closest Surface Water	An intermittent unnamed stream is located on site and drains southeast to Waggle creek approximately 1 mile southwest of the site.	
Soil Characteristics		
Soil Type	Houston Clay and Terouge Silty Clay 1 to 8 percent slopes	Web Soil Survey; United States Department of Agriculture (USDA) Natural Resources Conservation Service (NRCS); Accessed April 2024.
Description	<u>Houston clays</u> are moderately well drained soils with parent material of clayey marl derived from chalk. Typical profile is clay down to more than 80 inches below ground surface (bgs). <u>Terouge silty clays</u> are poorly drained with a parent material of clayey alluvium. Typical profile is silty clay to approximately 22 inches bgs with clay below to a depth beyond 80 inches bgs.	
Geology/Hydrogeology		
Formation	Arkadelphia Marl	Geologic Map of Arkansas, USGS and Arkansas Geological Commission, 1993
Description	Mostly a dark-grey to black marl or marly clay with some limy, gray sandstone, gray sandy clay, sandy limestone, concretionary limestone, and white to brown impure chalk.	
Estimated Depth to First Occurrence of Groundwater	Approximately 20-30 feet below grade surface (bgs)	Based on prior Terracon Project located approximately 1 mile southeast of the site

Physical Setting Information	Source
*Hydrogeologic Gradient	Not known - may be inferred to be parallel to topographic gradient (primarily to the southeast).

* The groundwater flow direction and the depth to shallow, unconfined groundwater, if present, would likely vary depending upon seasonal variations in rainfall and other hydrogeological features. Without the benefit of on-site groundwater monitoring wells surveyed to a datum, groundwater depth and flow direction beneath the site cannot be directly ascertained.

3.0 HISTORICAL USE INFORMATION

Terracon reviewed the following historical sources to develop a history of the previous uses of the site and surrounding area, in order to help identify RECs associated with past uses. Copies of selected historical documents are included in Appendix C.

3.1 Historical Topographic Maps, Aerial Photographs, and Sanborn Maps

Readily available historical USGS topographic maps and selected historical aerial photographs (at approximately 10-to-15-year intervals) were reviewed to evaluate land development and obtain information concerning the history of development on and near the site. Reviewed historical topographic maps and aerial photographs are summarized below.

Historical fire insurance maps produced by the Sanborn Map Company were requested from EDR to evaluate past uses and relevant characteristics of the site and surrounding properties. Based upon inquiries to the above-listed Sanborn provider, Sanborn maps were not available for the site.

- Topographic maps: Arkadelphia, Arkansas, published in **1959, 1976, 2014, 2017,** and **2020** (1:24,000)
- Aerial photographs: EDR, **1949, 1958, 1968, 1976, 1983, 1990, 1994, 2001, 2006, 2010, 2015,** and **2019** (1"=500')

Historical Maps and Aerial Photographs

Direction	Description
Site	1949-2019: Primarily vacant land, pasture, woods, with drainage channels/stream and pond also visible; on-site pond was created between 1949 and 1958 and utility buildings/structures visible in southwest part of site by 1983
North	1949-2019: Vacant land, pasture, woods
East	1949-1976: Vacant land, pasture, woods 1983-2019: Industrial development
South	1949-1976: Vacant land, pasture, woods 1983-2006: Roadway followed by vacant pasture 2010-2006: Roadway followed by pasture and commercial development
West	1949-2006: Roadway followed by vacant pasture with apparent utility buildings and a commercial development to the adjacent southwest by 1983 after the development of McClellan Blvd

3.2 Historical City Directories

The city directories used in this study were made available through EDR (selected years reviewed: 1995-2020) and were reviewed at approximate five-year intervals, if readily available. City directories were not available prior to 1995. There is no current assigned street address for the site.

Historical City Directories

Direction	Description
Site	Vacant property-no formal address (1995-2020)
North	Vacant property-no formal address (1995-2020)
East/Southeast	<p><u>1 Scroll Drive</u> No listings (1995-2000) Manpower Scroll Technologies (2005) First Staff Inc and Scroll Technologies (2010) Danfoss Scroll Technologies, Praxair, and Scroll Technologies (2014-2017) Danfoss Scroll Technologies (2020)</p> <p><u>151 McClellan Boulevard</u> No listings (1995-2017) Gum Springs Driver License (2020)</p>

Direction	Description
South	<p><u>35 McClellan Boulevard</u> Hot Metals Technologies (1995-2000) No listings (2005-2010) Siplast-commercial roofing and waterproofing (2014-2017) No listings (2020)</p>
West/Southwest	<p>Vacant property-no formal address (1995-2020) Electrical substation to the southwest-no formal address <u>3094 US-67</u> No listings (1995) Various residential listings, none of environmental concern (2000-2020)</p>

3.3 Site Ownership

Based on a review of information obtained from the Clark County Assessor’s online records available at <https://www.actdatascout.com/RealProperty/Arkansas/Clark>, the current site owner of parcel #01-05468-001 is Clark County Industrial Council, which has owned the site since at least 2018, the earliest readily available online records. The current owner of parcel #01-05471-000 is Clark County Industrial Council. Previous owners dating back to 1985 (earliest readily available online records) include: Torrington, Carrier, and Scroll Technologies/Scroll.

3.4 Title Search

At the direction of the client, a title search was not included as part of the scope of services. The client provided the following title information for review:

- Limited Title Search for Parcel # 01-05468-001, dated February 21, 2024, prepared by First National Title Company. The title is vested in Clark County Industrial Council Inc. from Danfoss, LLC. An easement for Southwestern Bell Telephone Company was identified. There were no outstanding liens or judgments identified.
- Limited Title Search for Parcel # 01-05471-000, dated February 26, 2024, prepared by First National Title Company. The title is vested in Clark County Industrial Council Inc. from Danfoss, LLC, successor by merger to Danfoss Scroll Technologies LLC. Easements for Southwestern Bell Telephone Company, right-of-way easements from Scroll Technologies to City of Arkadelphia, and an easement to City of Gum Springs were identified. Restrictive Covenants/Bill of Assurance for Clark County Industrial Park and an Extension of Restrictive Covenants and any easements, rights-of-way, setback lines, reservations and other matters as shown on the original plat were also identified. There were no outstanding liens or judgments identified.

3.5 Environmental Liens and Activity and Use Limitations

The EDR regulatory database report included a review of both Federal and State Engineering Control (EC) and Institutional Control (IC) databases. Based on a review of the database report, the site was not listed on the EC or IC databases. Please note that in addition to these federal and state listings, AULs can be recorded at the county and municipal level that may not be listed in the regulatory database report. Environmental lien and activity and use limitation records recorded against the site were not provided by the client. At the direction of the client, performance of a review of these records was not included as part of the scope of services and unless notified otherwise, we assume that the client is evaluating this information outside the scope of this report.

3.6 Interviews Regarding Current and Historical Site Uses

The following individual was interviewed regarding the current and historical use of the site.

Interviews

Interviewer	Name / Phone #	Title	Date/Time
Joshua C. Ray	Shelley Short / (501)-944-0228	CEO of Economic Development Corporation of Clark County	April 23, 2024 / 3:30 p.m.

Terracon interviewed Ms. Shelley Short, CEO of Economic Development Corporation of Clark County, via phone call after the site reconnaissance. Ms. Short indicated that they have been familiar with the site for approximately 1.5 years and that no current operations take place on the site. Ms. Short indicated that the structure observed in historical imagery along the southwest property boundary was a former water pump station for the industrial park that is no longer there.

Ms. Short indicated that she was not aware of the following.

- Pending environmental litigation;
- Threatened environmental litigation;
- Past environmental litigation;
- Possible violations of environmental laws;
- Possible environmental liability;
- Any potential environmental concerns.

3.7 Prior Report Review

Terracon requested the client provide any previous environmental reports they are aware of for the site. Previous reports were not provided by the client to Terracon for review.

4.0 RECORDS REVIEW

Regulatory database information was provided by EDR, a contract information services company in a report dated April 3, 2024. The purpose of the records review was to identify RECs in connection with the site. Information in this section is subject to the accuracy of the data provided by the information services company and the date at which the information is updated. The scope herein did not include confirmation of facilities listed as "unmappable" by regulatory databases.

In some of the following subsections, the words up-gradient, cross-gradient, and down-gradient refer to the topographic gradient in relation to the site. As stated previously, the groundwater flow direction and the depth to shallow groundwater, if present, would likely vary depending upon seasonal variations in rainfall and the depth to the soil/bedrock interface. Without the benefit of on-site groundwater monitoring wells surveyed to a datum, groundwater depth and flow direction beneath the site cannot be directly ascertained.

4.1 Federal and State/Tribal Databases

Listed below are the facility listings identified on federal and state/tribal databases within the ASTM-required search distances from the approximate site boundaries. Database definition, descriptions, and the database search report are included in Appendix D.

Federal Databases

Database	Description	Distance (miles)	Listings
CERCLIS	Comprehensive Environmental Response, Compensation, & Liability Information System	0.5	0
CERCLIS / NFRAP	Comprehensive Environmental Response, Compensation, & Liability Information System/No Further Remedial Action Planned	0.5	0
ERNS	Emergency Response Notification System	Site	0
IC / EC	Institutional Control/Engineering Control	Site	0

Database	Description	Distance (miles)	Listings
NPL	National Priorities List	1	0
NPL (Delisted)	National Priorities Delisted List	0.5	0
RCRA CORRACTS/ TSD	RCRA Corrective Action Activity	1	1
RCRA Generators	Resource Conservation and Recovery Act	Site and adjoining properties	2
RCRA Non-CORRACTS/ TSD	RCRA Non-Corrective Action Activity	0.5	0

State/Tribal Databases

Database	Description	Distance (miles)	Listings
Brownfields	Brownfields Sites	0.5	0
IC	Institutional Control	Site	0
LTANK	Leaking Underground Storage Tanks	0.5	1
SHWS	State Hazardous Waste Site	1	0
SWF/LF	Solid Waste Facilities/Landfills	0.5	0
SWID	Solid Waste Illegal Dumps	0.5	0
UST/AST	Underground Storage Tanks/Aboveground Storage Tanks	Site and adjoining properties	1
VCP	Voluntary Cleanup Program	0.5	0

In addition to the above ASTM-required listings, Terracon reviewed other federal, state, local, and proprietary databases (e.g. PFAs, former RCRA generators, asbestos, permits, etc.) provided by the database firm. A list of the additional reviewed databases is included in the regulatory database report in Appendix D.

The following table summarizes the site-specific information provided by the database and/or gathered by this office for identified facilities within approximately 1,000 feet of

the site. Facilities are listed in order of proximity to the site. Additional discussion for selected facilities follows the summary table.

Listed Facilities

Facility Name and Location	Estimated Distance / Direction/Gradient	Database Listings	Findings Summary
Scroll Technologies/Danfoss LLC One Scroll Drive	Adjoining east / cross to up-gradient	PFAS ECHO, AIRS, Asbestos, HW Generator, NLR, Permits	See discussion below
Siplast Liquid Resin 35 McClellan	Adjoining south / cross to down-gradient	HW GEN	See discussion below
Drumco of Arkansas 142 Technology Drive	Approximately 1,000 feet ESE / cross to down-gradient	AIRS, ENF, HW GEN, PERMITS, RCRA-LQG	Not a REC, based on distance and gradient relative to site

Scroll Technologies/Danfoss LLC

Two ASTs containing refrigerant were listed for the facility. Several RCRA waste streams including ignitable waste, lead, chromium, mercury, tetrachloroethylene, and spent halogenated solvents were listed as previously generated at this facility. Names associated with this facility dating back to the 1980s included Danfoss LLC, Scroll Technologies, The Torrington Co, and United Tech Carrier.

The Scroll Technologies facility was listed in the database as a potential source of PFAs as a former electronics, refrigeration and heating equipment manufacturing facility.

Danfoss LLC (facility currently occupied by Hostess Brands) was listed in several supplemental databases including permitting through the Clean Air Act and Clean Water Act. An asbestos notification was also filed with the state as part of a renovation in 2022. Danfoss was listed in several supplemental databases as an electronics manufacturer, other vehicle motor parts manufacturing, and commercial/industrial refrigeration and heating equipment manufacturing facility.

Review of ECHO Compliance information identified compliance evaluations/inspections were performed in 2017 and 2020. Enforcement actions were not identified in the ECHO database information, which dates back 10 years. Based on regulatory status (no

reported spills/releases, RCRA violations, enforcement actions), the facility listings are not considered a REC for the site at this time.

Siplast Liquid Resin

Based on address information, Siplast previously operated to the adjacent south of the site. (Siplast currently operates at a facility to the southeast of the site.) The facility was a liquid resin/liquid waterproofing and acrylic business. The facility was listed as a generator of hazardous waste. This facility is no longer in operation at this location as this location is currently occupied by Clark County. There were no reported spills/releases associated with the facility listing at this address. There were no compliance violations, formal enforcement actions, or informal enforcement actions based on review of EDR provided data. Based on regulatory status, the facility listing is not considered a REC for the site.

The remaining facilities listed in the database report do not appear to represent RECs to the site at this time based upon regulatory status, apparent topographic gradient, and/or distance from the site.

Unmapped facilities are those that do not contain sufficient address or location information to evaluate the facility listing locations relative to the site. The report listed one facility (Arkadelphia Municipal Airport) in the unmapped section. Determining the location of unmapped facilities is beyond the scope of this assessment; however, the Arkadelphia Municipal Airport was not identified as the site or adjacent property. The facility is listed in the database report in Appendix D.

4.2 Local Agency Inquiries

Agency Contacted/ Contact Method	Response
Arkansas Department of Health /David.McKinnon@arkansas.gov	Mr. McKinnon report the department is unaware of records of environmental concerns pertaining to the site.
Gum Springs Fire Department- 150 Reynolds Rd / 870 246- 8130	At the issuance of this report, a response had not been received from the Fire Department.

4.3 Local Area Knowledge

Terracon reviewed the National Pipeline Mapping System (NPMS) website at <https://pvnpm.phmsa.dot.gov/PublicViewer/>, which did not identify natural gas or hazardous liquid pipelines, on or adjoining the site.

Terracon also reviewed the ADEQ website <https://arkansasdeq.maps.arcgis.com> to assess whether the site or adjoining properties were identified in regulatory listings. Regulated facility listings were not identified on the site. The Siplast Liquid Resin facility

and Scroll Technologies facility appeared in the regulatory database as well and are further discussed in section 4.1.

5.0 SITE RECONNAISSANCE

5.1 General Site Information

Information contained in this section is based on a visual reconnaissance conducted while walking through the site and the accessible interior areas of structures, if any, located on the site. The site and adjoining properties are depicted on the Site Diagram, which is included in Exhibit 2 of Appendix A. Photo documentation of the site at the time of the visual reconnaissance is provided in Appendix B. Credentials of the individuals planning and conducting the site visit are included in Appendix E.

General Site Information

Site Reconnaissance				
Field Personnel	Josh Ray			
Reconnaissance Date	April 15, 2024			
Weather Conditions	Cloudy; 70°F			
Site Contact/Title	Shelley Short / CEO EDC of Clark County			
Building Description				
Building Identification	Building Use	Approx. Construction Date	Number of Stories	Approx. Size (ft ²)
NA	NA	NA	NA	NA
Site Utilities				
Drinking Water	City of Arkadelphia			
Wastewater	City of Arkadelphia			
Electric	Entergy			
Natural Gas	NA			

5.2 Overview of Current Site Occupants

There are no current occupants.

5.3 Overview of Current Site Operations

There are no current operations.

5.4 Site Observations

The following table summarizes site observations and interviews. Affirmative responses (designated by an “X”) are discussed in more detail following the table.

Site Characteristics

Category	Item or Feature	Observed or Identified
Site Operations, Processes, and Equipment	Emergency generators	
	Elevators	
	Air compressors	
	Hydraulic lifts	
	Dry cleaning	
	Photo processing	
	Ventilation hoods and/or incinerators	
	Waste treatment systems and/or water treatment systems	
	Heating and/or cooling systems	
	Paint booths	
	Sub-grade mechanic pits	
	Wash-down areas or carwashes	
	Pesticide/herbicide production or storage	
	Printing operations	
	Metal finishing (electroplating, chrome plating, galvanizing, etc.)	
	Aboveground Chemical or Waste Storage	Aboveground storage tanks
Drums, barrels, and/or containers ≥ 5 gallons		
MSDS or SDS		

Category	Item or Feature	Observed or Identified
Underground Chemical or Waste Storage, Drainage or Collection Systems	Underground storage tanks or ancillary UST equipment	
	Sumps, cisterns, French drains, catch basins, and/or dry wells	
	Grease traps	
	Septic tanks and/or leach fields	
	Oil/water separators, clarifiers, sand traps, triple traps, interceptors	
	Pipeline markers	
	Interior floor drains	
Electrical Transformers/PCBs	Transformers and/or capacitors	
	Other equipment	
Releases or Potential Releases	Stressed vegetation	
	Stained soil	
	Stained pavement or similar surface	
	Leachate and/or waste seeps	
	Trash, debris, and/or other waste materials	
	Dumping or disposal areas	
	Construction/demolition debris and/or dumped fill dirt	
	Surface water discoloration, odor, sheen, and/or free-floating product	
	Strong, pungent, or noxious odors	
	Exterior pipe discharges and/or other effluent discharges	
Other Notable Site Features	Surface water bodies	X
	Quarries or pits	
	Wastewater lagoons	
	Wells	

Other Notable Site Features

Surface water bodies

Terracon observed a stream/marsh area running centrally/south and along the eastern part of the site. A ponded area was also observed in the north-central portion of the site. Terracon did not observe any oily sheens or other signs of a release on the surface waters during the site visit.

6.0 ADJOINING PROPERTY RECONNAISSANCE

Visual observations of adjoining properties (from site boundaries) are summarized below.

Adjoining Properties

Direction	Description
North	Undeveloped, wooded/pastureland
East	Hostess Brands factory and vacant lot along Hostess Way and Scroll Drive
South	Small municipal building (southwest) followed by McClellan Blvd and multiple commercial/municipal buildings (Clark County Child Care, Clark County Training Center, and Arkadelphia Water)
West	US 67 followed by undeveloped wooded/pastureland, electrical substation to the southwest

RECs were not observed with the current adjoining property operations.

7.0 ADDITIONAL SERVICES

Per the agreed scope of services specified in the proposal, the following additional services were conducted.

7.1 Limited Wetland Records Review

The U.S. Army Corps of Engineers (USACE) regulates jurisdictional wetlands and other waters of the U.S. under Section 10 of the Rivers and Harbors Act and Section 404 of the Clean Water Act. Terracon conducted a limited desktop review of the site to identify areas mapped by the resources below as potentially exhibiting characteristics of wetlands and/or other waterbodies that may be subject to regulation under the USACE.

This review may not identify state/locally-designated wetlands. This desktop review is not a thorough review of wetlands and may not identify all resources present.

Terracon reviewed the following resources to identify areas mapped as indicating the potential presence of jurisdictional waters of the U.S., including wetlands, on the site:

■ **Topographic Map**

The United States Geologic Survey (USGS) 7.5-Minute Topographic Map of the subject site was reviewed to identify drainages or other potential waters of the U.S. within the project site. A portion of the Topographic Quadrangle can be seen as Exhibit 1 in Appendix A. An intermittent stream and a pond are depicted on the site.

■ **National Wetland Inventory Map**

National Wetland Inventory (NWI) data for the project site was reviewed to identify potential wetland areas. NWI data for the project site was published by the U.S. Department of the Interior’s Fish and Wildlife Service and depicts possible wetland areas based on stereoscopic analysis of high-altitude aerial photographs. The review of the NWI data identified a Riverine, Intermittent, Streambed, Seasonally Flooded (R4SBC) water body mapped crossing the central/southern portion of the site. The NWI map data for the project area can be seen as Exhibit 3 in Appendix A.

As previously noted, during the site reconnaissance for the Phase I ESA, Terracon staff observed stream/marshy areas running centrally/south and along the eastern part of the site. A pond, as referenced in the topographic map discussed above does not show a wetland classification on the NWI map, although Terracon did observe a ponded area in the north-central portion of the site during the visual reconnaissance.

Terracon’s review of the above resources indicated mapped wetland/stream features on the site. Please note this Limited Wetland Review does not constitute a formal determination and/or delineation of a potentially jurisdictional wetland, which requires (among other procedures) a formal field investigation including hand-dug soil stations with vegetation and hydrologic indicator identification, as set forth in *1987 Corps of Engineers Wetland Delineation Manual* and further amended by the *applicable Regional Supplements to the Corps of Engineers Wetland Delineation Manual*.

To obtain a formal determination from the USACE regarding jurisdictional status, a wetland/waters of the U.S. delineation could be conducted by a wetland scientist and submitted to the USACE (or in certain geographies the participating state agency) for a jurisdictional determination. Note that the USACE is not required to respond to determination requests within a particular timeframe unless the submittal also includes a permit application.

7.2 Historic Properties/Archaeological Resources Review

A limited literature and agency file review was conducted to identify publicly available records of known occurrence of cultural resources on the site. Note that records pertaining to location of cultural resources are often restricted and not available to the public. Absence of records does not guarantee absence of cultural resources; it may be that a survey for the site has not previously been completed or that such records are not publicly available. This review is limited and does not constitute a site investigation by an archeologist or historian or concurrence from the State Historic Preservation Office (SHPO).

The review included the National Register of Historic Places for publicly available information. Cultural resources or structures of historical significance were not documented on or adjoining the site based on review of National Register of Historic (NRHP) GIS (www.nps.gov/).

Background research was conducted on April 9th, by Edgar Vazquez, M.A., using the Automated Management of Archeological Site Data in Arkansas (AMASDA) Online, an online GIS database depicting previously recorded cultural resources in Arkansas. Based on the background research results

One previously recorded cultural resource (3CL0481) was documented within a 0.25-mile search radius. Additionally, three previous archeological investigations (AMASDA No.7012, 7172, and 7156) occurred within the project area and the search radius; no resources were documented within the project area during these investigations. In addition to checking the AMASDA Online, historic USGS topographic maps and historic aerials were examined to determine if the remains of historic-age resources were likely to be present in the project area. Based on the aerial images and topographic maps, the study area has been historically undeveloped and heavily forested.

Results

Three previous archeological investigations are located intersecting the project area and within the search radius. Based on our desktop research, no previously recorded historic resources are located within the project area.

Section 106 of the National Historic Preservation Act (NHPA) applies to projects with a federal nexus. Terracon understands that there is no federal involvement in the project at this time. If a federal nexus is identified, the completion of a cultural resources survey would be a potential requirement for meeting Section 106 obligations. If the project were to trigger compliance with Section 106 of the National Historic Preservation Act of 1966, as amended, by needing a federal permit, license, money, or approval, or if compliance with other applicable state or local cultural resource laws was required, then consultation with the State Historic Preservation Office (SHPO) and other consulting/interested parties would be required. A cultural resources survey could also

be performed regardless of nexus to further assess the site for potential cultural resources.

8.0 DECLARATION

I, C. Rand Raglin, declare that, to the best of my professional knowledge and belief, I meet the definition of Environmental Professional as defined in Section 312.10 of 40 CFR 312; and I have the specific qualifications based on education, training, and experience to assess a property of the nature, history, and setting of the site. I have developed and performed the All Appropriate Inquiries in conformance with the standards and practices set forth in 40 CFR Part 312.



C. Rand Raglin

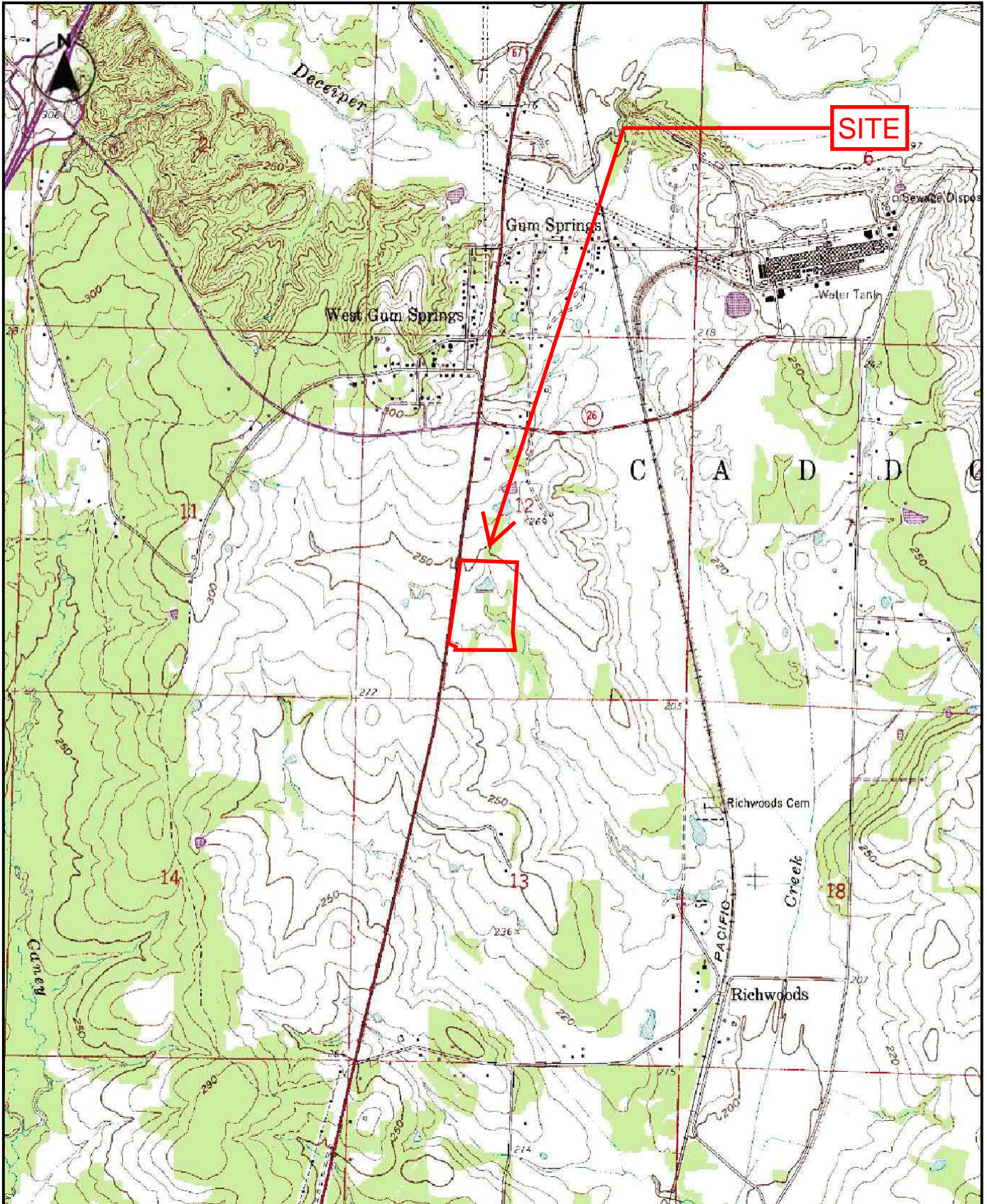
Due Diligence Manager

APPENDIX A

EXHIBIT 1: TOPOGRAPHIC MAP

EXHIBIT 2: SITE DIAGRAM

EXHIBIT 3: NWI MAP



TOPOGRAPHIC MAP IMAGE COURTESY OF THE U.S. GEOLOGICAL SURVEY
 QUADRANGLES INCLUDE: ARKADELPHIA, AR (1/1/1976).


Project Manager: CR	Project No. 35247088	 25809 30 Bryant, AR 72022-9313	TOPOGRAPHIC MAP AR Site Selection Center Listings CCIC Hwy 67 Hwy 67 Arkadelphia, AR	Exhibit
Drawn by: CR	Scale: 1"=2,000'			1
Checked by: QB	File Name: Exhibits			
Approved by: OB	Date: 04/2024			




DIAGRAM IS FOR GENERAL LOCATION ONLY, AND IS NOT INTENDED FOR CONSTRUCTION PURPOSES

AERIAL PHOTOGRAPHY PROVIDED BY MICROSOFT BING MAPS

Project Manager:	CR
Drawn by:	CR
Checked by:	QB
Approved by:	QB

Project No.	35247088
Scale:	AS SHOWN
File Name:	Exhibits
Date:	04/2024



25809 I 30
Bryant, AR 72022-9313








SITE DIAGRAM
AR Site Selection Center Listings
CCIC Hwy 67
Hwy 67
Arkadelphia, AR

Exhibit	2
---------	---



April 23, 2024

Wetlands

- | | | |
|--|---|--|
|  Estuarine and Marine Deepwater |  Freshwater Emergent Wetland |  Lake |
|  Estuarine and Marine Wetland |  Freshwater Forested/Shrub Wetland |  Other |
| |  Freshwater Pond |  Riverine |

This map is for general reference only. The US Fish and Wildlife Service is not responsible for the accuracy or currentness of the base data shown on this map. All wetlands related data should be used in accordance with the layer metadata found on the Wetlands Mapper web site.

APPENDIX B

SITE PHOTOGRAPHS



Photo 1 Overview of northern portion of site



Photo 2 Signage at the front of the site



Photo 3 Overview of southern part of site



Photo 4 Woodline on southeastern portion of site



Photo 5 Woodline near middle of site



Photo 6 Stream bed near middle of site



Photo 7 Stream near middle of site



Photo 8 Wooded area on eastern portion of site



Photo 9 Wooded area on eastern portion of site



Photo 10 Portion of site with former utility building location



Photo 11 Municipal building adjoining southwestern portion of the site



Photo 12 Power lines on western site boundary

APPENDIX C
HISTORICAL DOCUMENTATION AND USER
QUESTIONNAIRE

ASTM E1527-21 User Questionnaire



Date Completed	3.28.24		
Person Completing Questionnaire	Name: Shelley Short Company: Economic Development Corporation of Clark County	Phone: 501.944.2028 Email: shelley@arkadelphiaalliance.com	
Site Name	CCIC Hwy. 67 Site		
Site Address	Vacant Land, Hwy. 67, Arkadelphia, AR - Parcels 01-05468-001 and 01-05471-000		
Point of Contact for Access	Name: same as above Company:	Phone: Email:	
Access Restrictions or Special Site Requirements?	<input checked="" type="checkbox"/> No <input type="checkbox"/> Yes (If yes, please explain)		
Confidentiality Requirements?	<input checked="" type="checkbox"/> No <input type="checkbox"/> Yes (If yes, please explain)		
Current Site Owner	Name: Company: Clark County Industrial Council	Phone: same as above Email:	
Current Site Operator	Name: Company: Economic Development Corporation of Clark County	Phone: same as above Email:	
Reasons for ESA (e.g., financing, acquisition, lease, etc.)	Lease/Economic Development		
Anticipated Future Site Use	Industrial		
Relevant Documents?	Please provide Terracon copies of prior Phase I or II ESAs, Asbestos Surveys, Environmental Permits or Audit documents, Underground Storage Tank documents, Geotechnical Investigations, Site Surveys, Diagrams or Maps, or other relevant reports or documents.		
ASTM User Questionnaire			
To qualify for one of the <i>Landowner Liability Protections (LLPs)</i> offered by the Small Business Liability Relief and Brownfields Revitalization Act of 2001 (the " <i>Brownfields Amendments</i> "), the user must respond to the following inquiries required by 40 C.F.R. §§ 312.25, 312.28, 312.29, 312.30, and 312.31. These inquiries must also be conducted by EPA Brownfield Assessment and Characterization grantees. The user should provide the following information to the <i>environmental professional</i> . Failure to conduct these inquiries could result in a determination that " <i>all appropriate inquiries</i> " is not complete.			
1) Did a search of land title records (or judicial records where appropriate) identify any environmental liens filed or recorded against the site under federal, tribal, state, or local law (40 CFR 312.25)? <input checked="" type="checkbox"/> No <input type="checkbox"/> Yes (If yes, explain below and send Terracon a copy of the title records or judicial records reviewed.)			
2) Did a search of land title records (or judicial records where appropriate) identify any activity and use limitations (AULs), such as engineering controls, land use restrictions, or institutional controls that are in place at the site and/or have been filed or recorded against the site under federal, tribal, state, or local law (40 CFR 312.26)? <input checked="" type="checkbox"/> No <input type="checkbox"/> Yes (If yes, explain below and send Terracon a copy of the title records or judicial records reviewed.)			
3) Do you have any specialized knowledge or experience related to the site or nearby properties? For example, are you involved in the same line of business as the current or former occupants of the site or an adjoining property so that you would have specialized knowledge of the chemicals and processes used by this type of business (40 CFR 312-28)? <input checked="" type="checkbox"/> No <input type="checkbox"/> Yes (If yes, explain below)			
4) Do you have actual knowledge of a lower purchase price because contamination is known or believed to be present at the site (40 CFR 312.29)? <input checked="" type="checkbox"/> No <input type="checkbox"/> Yes <input type="checkbox"/> Not applicable (If yes or Not applicable, explain below)			
5) Are you aware of commonly known or reasonably ascertainable information about the site that would help the environmental professional to identify conditions indicative of releases or threatened releases (40 CFR 312.30)? For example, (a.) Do you know the past uses of the site? (b.) Do you know of specific chemicals that are present or once were present at the site? (c.) Do you know of spills or other chemical releases that have taken place at the site? (d.) Do you know of any environmental cleanups that have taken place at the site? <input checked="" type="checkbox"/> No <input type="checkbox"/> Yes (If yes, explain below)			
6) Based on your knowledge and experience related to the site, are there any obvious indicators that point to the presence or likely presence of releases at the site (40 CFR 312.31)? <input checked="" type="checkbox"/> No <input type="checkbox"/> Yes (If yes, explain below)			
<u>Comments or explanations:</u>			

Please return this form with the signed authorization to proceed.

Proposal No. P35247088

Arkadelphia Site Sections
Hwy 67 S and McClellan Blvd
Arkadelphia, AR 71923

Inquiry Number: 7614255.5

April 03, 2024

Certified Sanborn® Map Report



6 Armstrong Road, 4th floor
Shelton, CT 06484
Toll Free: 800.352.0050
www.edrnet.com

Certified Sanborn® Map Report

04/03/24

Site Name:

Arkadelphia Site Sections
Hwy 67 S and McClellan Blvd
Arkadelphia, AR 71923
EDR Inquiry # 7614255.5

Client Name:

Terracon
25809 I-30
Bryant, AR 72022
Contact: Cole Rodman



The Sanborn Library has been searched by EDR and maps covering the target property location as provided by Terracon were identified for the years listed below. The Sanborn Library is the largest, most complete collection of fire insurance maps. The collection includes maps from Sanborn, Bromley, Perris & Browne, Hopkins, Barlow, and others. Only Environmental Data Resources Inc. (EDR) is authorized to grant rights for commercial reproduction of maps by the Sanborn Library LLC, the copyright holder for the collection. Results can be authenticated by visiting www.edrnet.com/sanborn.

The Sanborn Library is continually enhanced with newly identified map archives. This report accesses all maps in the collection as of the day this report was generated.

Certified Sanborn Results:

Certification # A80F-49F6-B6CE
PO # 35247088
Project Arkadelphia Site Sections

UNMAPPED PROPERTY

This report certifies that the complete holdings of the Sanborn Library, LLC collection have been searched based on client supplied target property information, and fire insurance maps covering the target property were not found.



Sanborn® Library search results

Certification #: A80F-49F6-B6CE

The Sanborn Library includes more than 1.2 million fire insurance maps from Sanborn, Bromley, Perris & Browne, Hopkins, Barlow and others which track historical property usage in approximately 12,000 American cities and towns. Collections searched:

- Library of Congress
- University Publications of America
- EDR Private Collection

The Sanborn Library LLC Since 1866™

Limited Permission To Make Copies

Terracon (the client) is permitted to make up to FIVE photocopies of this Sanborn Map transmittal and each fire insurance map accompanying this report solely for the limited use of its customer. No one other than the client is authorized to make copies. Upon request made directly to an EDR Account Executive, the client may be permitted to make a limited number of additional photocopies. This permission is conditioned upon compliance by the client, its customer and their agents with EDR's copyright policy; a copy of which is available upon request.

Disclaimer - Copyright and Trademark Notice

This Report contains certain information obtained from a variety of public and other sources reasonably available to Environmental Data Resources, LLC. It cannot be concluded from this Report that coverage information for the target and surrounding properties does not exist from other sources. This Report is provided on an "AS IS", "AS AVAILABLE" basis. NO WARRANTY EXPRESS OR IMPLIED IS MADE WHATSOEVER IN CONNECTION WITH THIS REPORT. ENVIRONMENTAL DATA RESOURCES, LLC AND ITS SUBSIDIARIES, AFFILIATES AND THIRD PARTY SUPPLIERS DISCLAIM ALL WARRANTIES, OF ANY KIND OR NATURE, EXPRESS OR IMPLIED, ARISING OUT OF OR RELATED TO THIS REPORT OR ANY OF THE DATA AND INFORMATION PROVIDED IN THIS REPORT, INCLUDING WITHOUT LIMITATION, ANY WARRANTIES REGARDING ACCURACY, QUALITY, CORRECTNESS, COMPLETENESS, COMPREHENSIVENESS, SUITABILITY, MERCHANTABILITY, FITNESS FOR A PARTICULAR PURPOSE, TITLE, NON-INFRINGEMENT, MISAPPROPRIATION, OR OTHERWISE. ALL RISK IS ASSUMED BY THE USER. IN NO EVENT SHALL ENVIRONMENTAL DATA RESOURCES, LLC OR ITS SUBSIDIARIES, AFFILIATES OR THIRD PARTY SUPPLIERS BE LIABLE TO ANYONE FOR ANY DIRECT, INCIDENTAL, INDIRECT, SPECIAL, CONSEQUENTIAL OR OTHER DAMAGES OF ANY TYPE OR KIND (INCLUDING BUT NOT LIMITED TO LOSS OF PROFITS, LOSS OF USE, OR LOSS OF DATA), ARISING OUT OF OR IN ANY WAY CONNECTED WITH THIS REPORT OR ANY OF THE DATA AND INFORMATION PROVIDED IN THIS REPORT. Any analyses, estimates, ratings, environmental risk levels, or risk codes provided in this Report are provided for illustrative purposes only, and are not intended to provide, nor should they be interpreted as providing any facts regarding, or prediction or forecast of, any environmental risk for any property. Only an assessment performed by a qualified environmental professional can provide findings, opinions or conclusions regarding the environmental risk or conditions in, on or at any property.

Copyright 2024 by Environmental Data Resources, Inc. All rights reserved. Reproduction in any media or format, in whole or in part, of any report or map of Environmental Data Resources, Inc., or its affiliates, is prohibited without prior written permission.

EDR and its logos (including Sanborn and Sanborn Map) are trademarks of Environmental Data Resources, LLC or its affiliates. All other trademarks used herein are the property of their respective owners.



Arkadelphia Site Sections

Hwy 67 S and McClellan Blvd

Arkadelphia, AR 71923

Inquiry Number: 7614255.6

April 05, 2024

The EDR Aerial Photo Decade Package



6 Armstrong Road, 4th floor
Shelton, CT 06484
Toll Free: 800.352.0050
www.edrnet.com

EDR Aerial Photo Decade Package

04/05/24

Site Name:

Arkadelphia Site Sections
Hwy 67 S and McClellan Blvd
Arkadelphia, AR 71923
EDR Inquiry # 7614255.6

Client Name:

Terracon
25809 I-30
Bryant, AR 72022
Contact: Cole Rodman



Environmental Data Resources, Inc. (EDR) Aerial Photo Decade Package is a screening tool designed to assist environmental professionals in evaluating potential liability on a target property resulting from past activities. EDR's professional researchers provide digitally reproduced historical aerial photographs, and when available, provide one photo per decade.

Search Results:

<u>Year</u>	<u>Scale</u>	<u>Details</u>	<u>Source</u>
2019	1"=500'	Flight Year: 2019	USDA/NAIP
2015	1"=500'	Flight Year: 2015	USDA/NAIP
2010	1"=500'	Flight Year: 2010	USDA/NAIP
2006	1"=500'	Flight Year: 2006	USDA/NAIP
2001	1"=500'	Acquisition Date: January 01, 2001	USGS/DOQQ
1994	1"=500'	Acquisition Date: February 01, 1994	USGS/DOQQ
1990	1"=500'	Flight Date: March 04, 1990	USGS
1983	1"=500'	Flight Date: March 07, 1983	USDA
1976	1"=500'	Flight Date: January 22, 1976	USGS
1968	1"=500'	Flight Date: January 21, 1968	USGS
1958	1"=500'	Flight Date: April 07, 1958	USGS
1949	1"=500'	Flight Date: September 21, 1949	USGS

When delivered electronically by EDR, the aerial photo images included with this report are for ONE TIME USE ONLY. Further reproduction of these aerial photo images is prohibited without permission from EDR. For more information contact your EDR Account Executive.

Disclaimer - Copyright and Trademark Notice

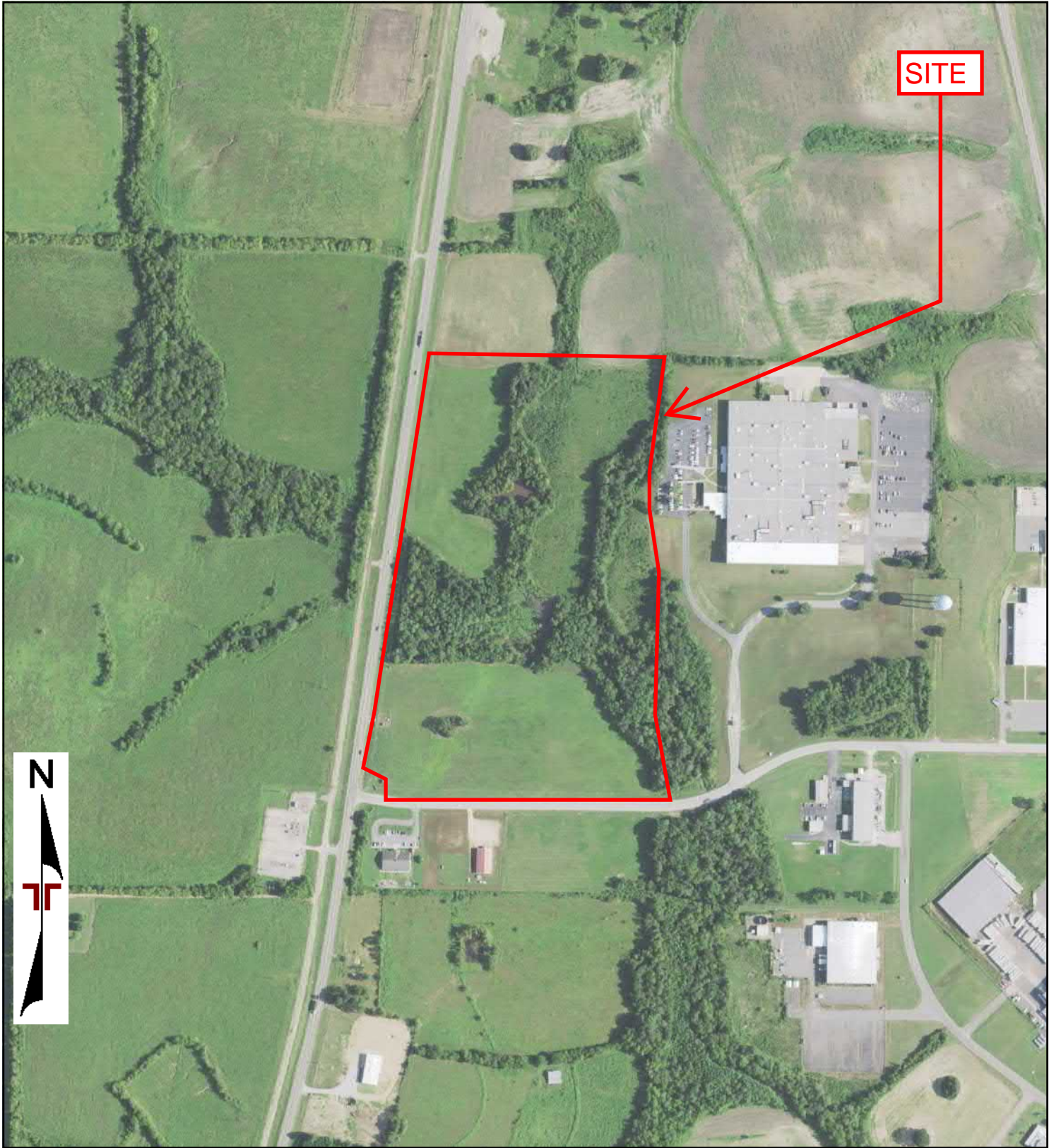
This Report contains certain information obtained from a variety of public and other sources reasonably available to Environmental Data Resources, LLC. It cannot be concluded from this Report that coverage information for the target and surrounding properties does not exist from other sources. This Report is provided on an "AS IS", "AS AVAILABLE" basis. NO WARRANTY EXPRESS OR IMPLIED IS MADE WHATSOEVER IN CONNECTION WITH THIS REPORT.

ENVIRONMENTAL DATA RESOURCES, LLC AND ITS SUBSIDIARIES, AFFILIATES AND THIRD PARTY SUPPLIERS DISCLAIM ALL WARRANTIES, OF ANY KIND OR NATURE, EXPRESS OR IMPLIED, ARISING OUT OF OR RELATED TO THIS REPORT OR ANY OF THE DATA AND INFORMATION PROVIDED IN THIS REPORT, INCLUDING WITHOUT LIMITATION, ANY WARRANTIES REGARDING ACCURACY, QUALITY, CORRECTNESS, COMPLETENESS, COMPREHENSIVENESS, SUITABILITY, MERCHANTABILITY, FITNESS FOR A PARTICULAR PURPOSE, TITLE, NON-INFRINGEMENT, MISAPPROPRIATION, OR OTHERWISE. ALL RISK IS ASSUMED BY THE USER. IN NO EVENT SHALL ENVIRONMENTAL DATA RESOURCES, LLC OR ITS SUBSIDIARIES, AFFILIATES OR THIRD PARTY SUPPLIERS BE LIABLE TO ANYONE FOR ANY DIRECT, INCIDENTAL, INDIRECT, SPECIAL, CONSEQUENTIAL OR OTHER DAMAGES OF ANY TYPE OR KIND (INCLUDING BUT NOT LIMITED TO LOSS OF PROFITS, LOSS OF USE, OR LOSS OF DATA), ARISING OUT OF OR IN ANY WAY CONNECTED WITH THIS REPORT OR ANY OF THE DATA AND INFORMATION PROVIDED IN THIS REPORT.

Any analyses, estimates, ratings, environmental risk levels, or risk codes provided in this Report are provided for illustrative purposes only, and are not intended to provide, nor should they be interpreted as providing any facts regarding, or prediction or forecast of, any environmental risk for any property. Only an assessment performed by a qualified environmental professional can provide findings, opinions or conclusions regarding the environmental risk or conditions in, on or at any property.

Copyright 2024 by Environmental Data Resources, Inc. All rights reserved. Reproduction in any media or format, in whole or in part, of any report or map of Environmental Data Resources, Inc., or its affiliates, is prohibited without prior written permission.

EDR and its logos (including Sanborn and Sanborn Map) are trademarks of Environmental Data Resources, LLC or its affiliates. All other trademarks used herein are the property of their respective owners.



0 Feet

500

1000

2000

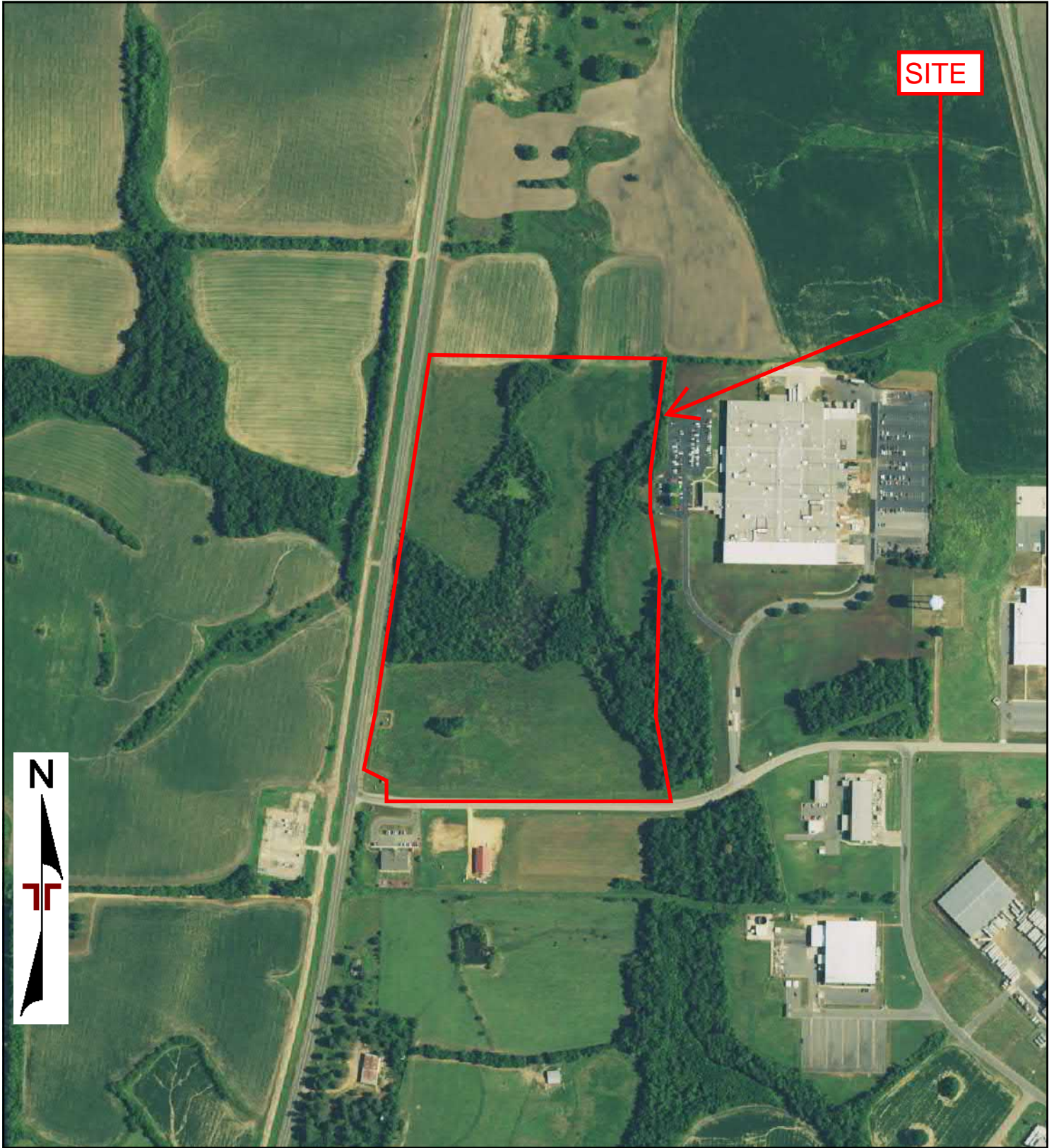
Project Manager:	Project No: Arkadelphia Sit
Drawn By:	Scale: As Shown
Checked By:	File Name:
Approved By:	Date: 2019



25809 I-30
Bryant, AR 72022

2019 AERIAL PHOTOGRAPH
Arkadelphia Site Sections
McClellan Blvd
Arkadelphia, AR 71923

Appendix
C



SITE



0 Feet

500

1000

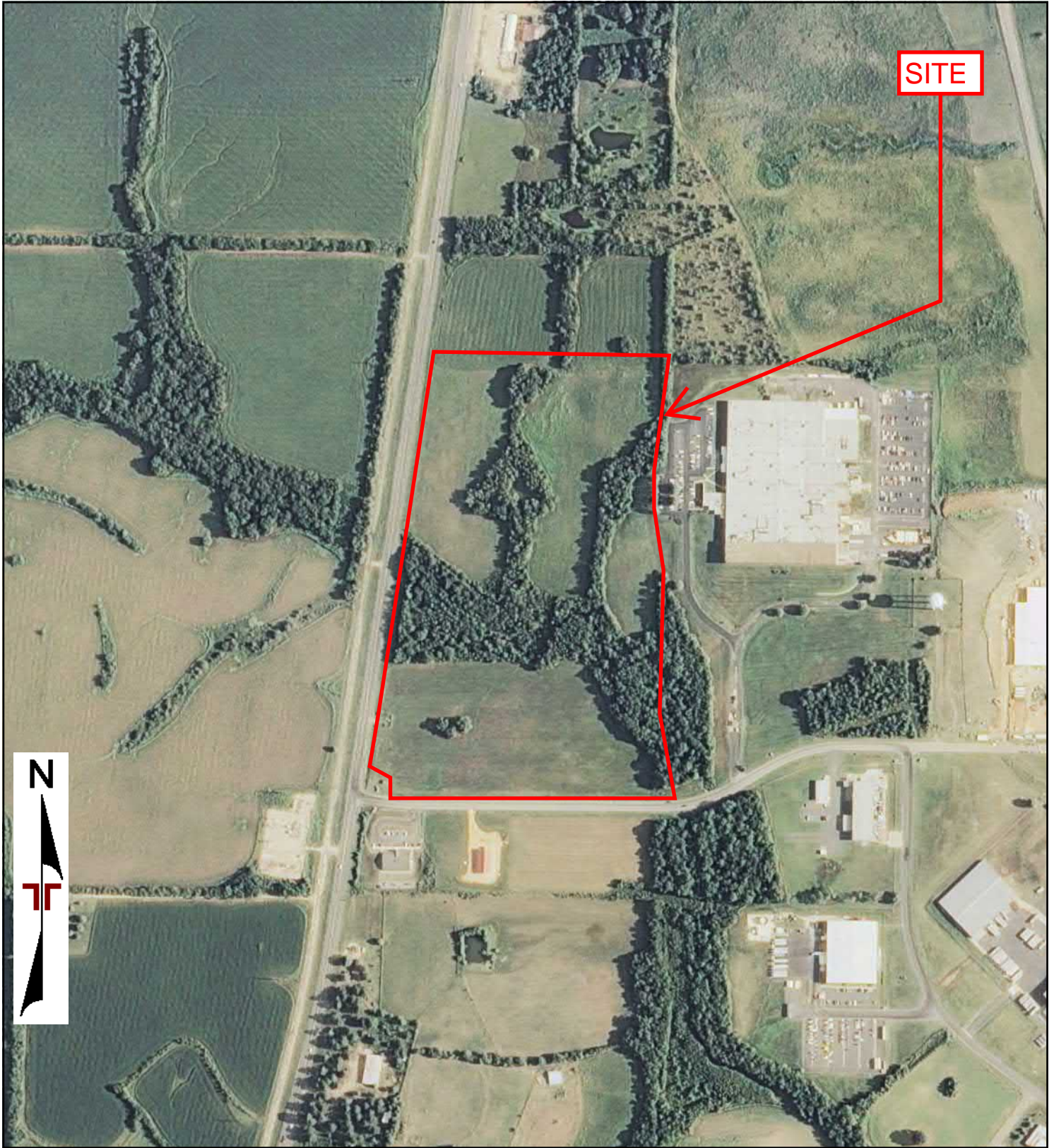
2000

Project Manager:	Project No: Arkadelphia Sit
Drawn By:	Scale: As Shown
Checked By:	File Name:
Approved By:	Date: 2015

25809 I-30
Bryant, AR 72022

2015 AERIAL PHOTOGRAPH
Arkadelphia Site Sections
McClellan Blvd
Arkadelphia, AR 71923

Appendix
C



0 Feet 500 1000 2000

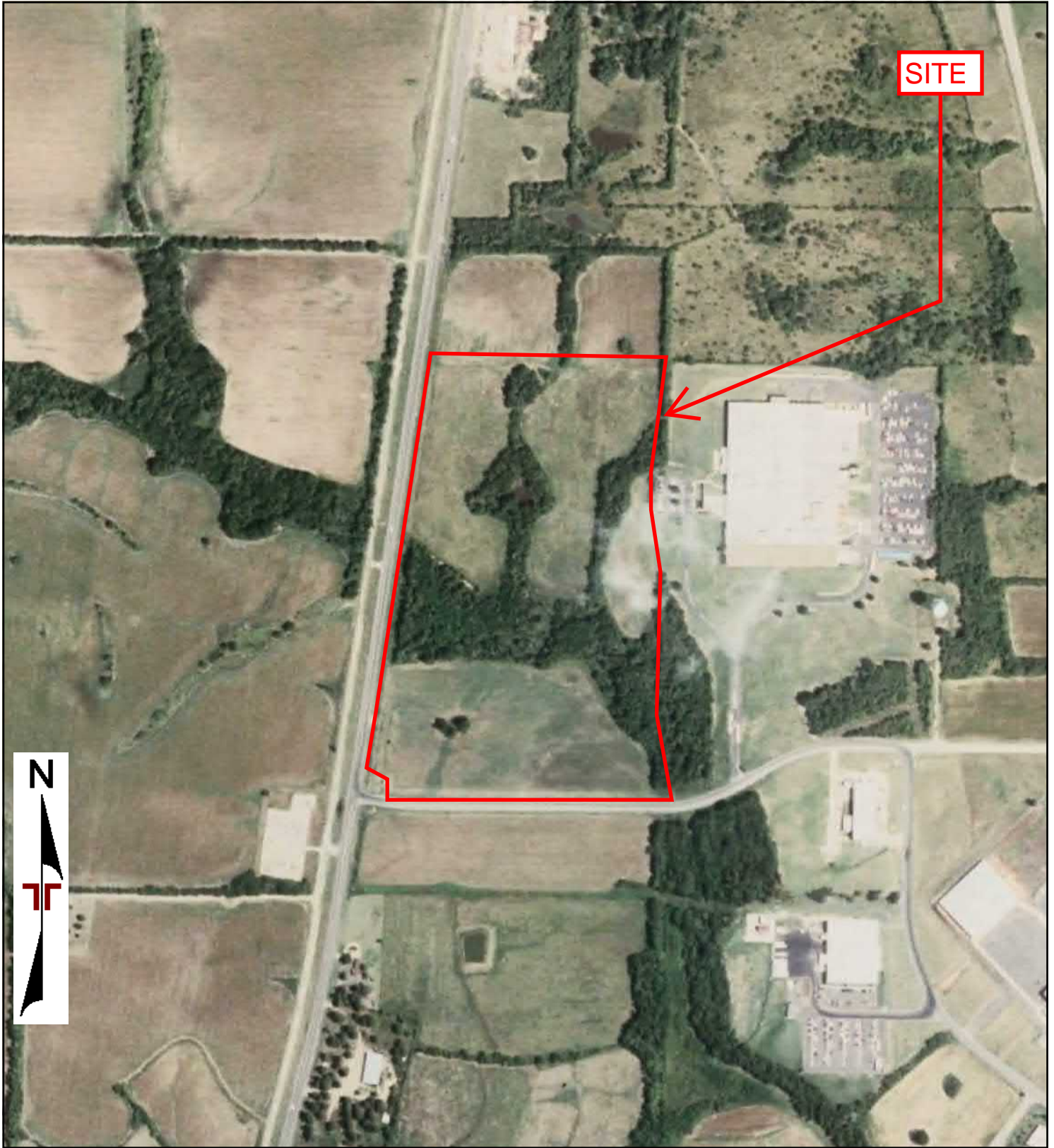
Project Manager:	Project No: Arkadelphia Sit
Drawn By:	Scale: As Shown
Checked By:	File Name:
Approved By:	Date: 2010



25809 I-30
Bryant, AR 72022

2010 AERIAL PHOTOGRAPH
Arkadelphia Site Sections
McClellan Blvd
Arkadelphia, AR 71923

Appendix
C



0 Feet

500

1000

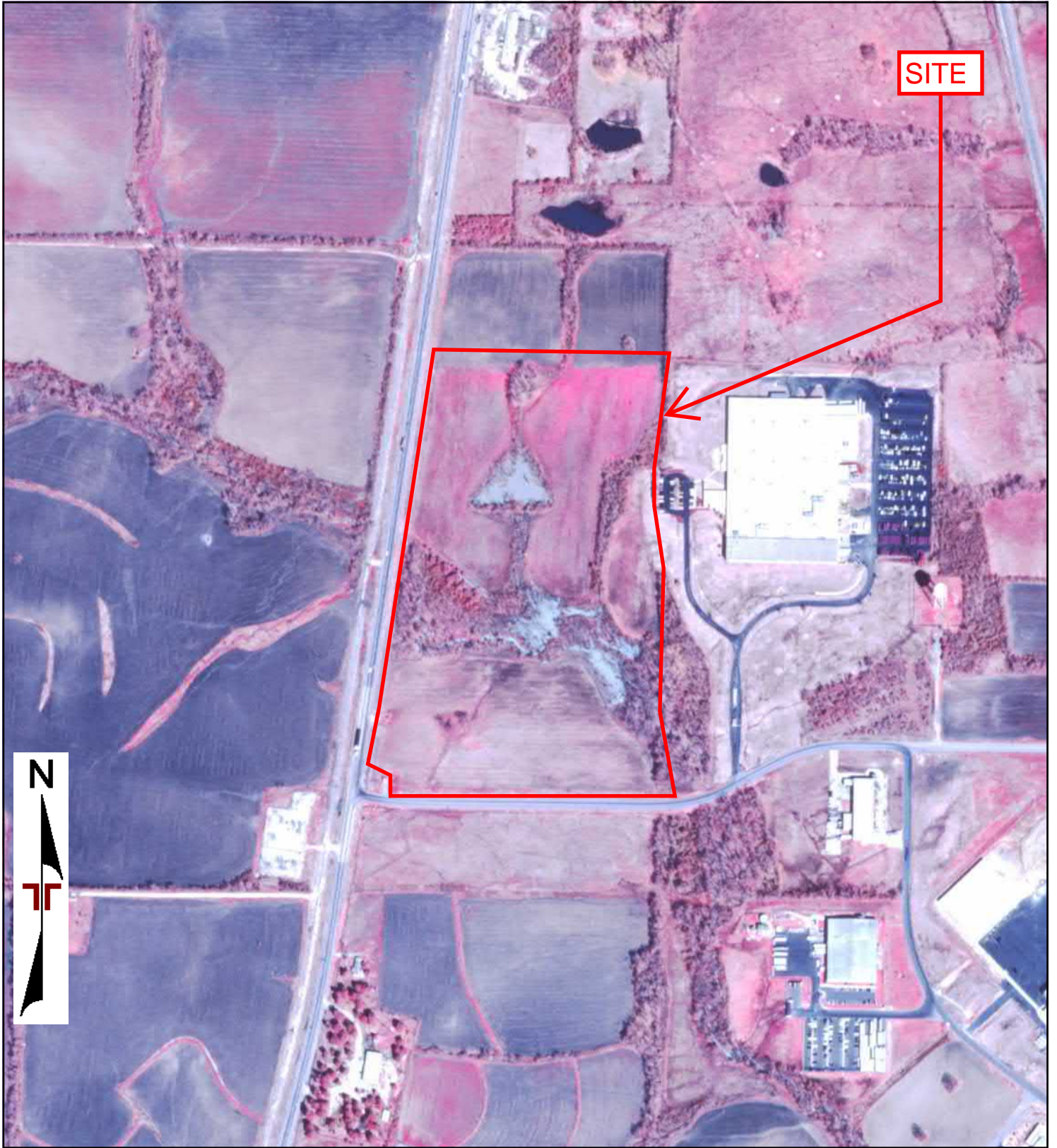
2000

Project Manager:	Project No: Arkadelphia Sit
Drawn By:	Scale: As Shown
Checked By:	File Name:
Approved By:	Date: 2006

25809 I-30
Bryant, AR 72022

2006 AERIAL PHOTOGRAPH
Arkadelphia Site Sections
McClellan Blvd
Arkadelphia, AR 71923

Appendix
C



0 Feet

500

1000


2000

Project Manager:	Project No: Arkadelphia Sit
Drawn By:	Scale: As Shown
Checked By:	File Name:
Approved By:	Date: 2001

25809 I-30
Bryant, AR 72022

2001 AERIAL PHOTOGRAPH
Arkadelphia Site Sections
McClellan Blvd
Arkadelphia, AR 71923

Appendix
C



0 Feet 500 1000 2000

Project Manager:	Project No: Arkadelphia Sit
Drawn By:	Scale: As Shown
Checked By:	File Name:
Approved By:	Date: 1994




25809 I-30
Bryant, AR 72022

1994 AERIAL PHOTOGRAPH
Arkadelphia Site Sections
McClellan Blvd
Arkadelphia, AR 71923

Appendix

C



0 Feet

500

1000

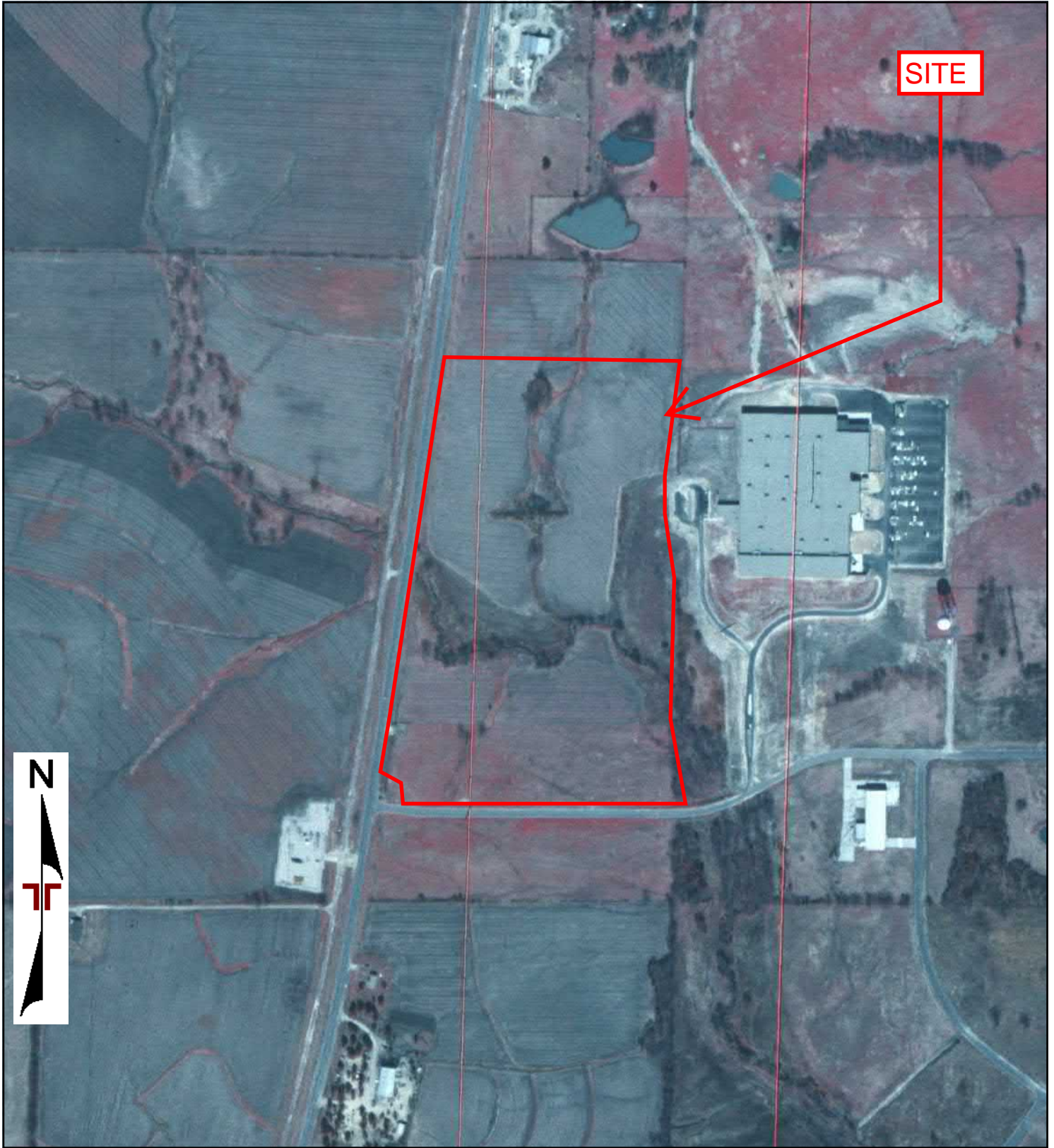
2000

Project Manager:	Project No: Arkadelphia Sit
Drawn By:	Scale: As Shown
Checked By:	File Name:
Approved By:	Date: 1990

25809 I-30
Bryant, AR 72022

1990 AERIAL PHOTOGRAPH
Arkadelphia Site Sections
McClellan Blvd
Arkadelphia, AR 71923

Appendix
C



0 Feet

500

1000

2000

Project Manager:	Project No: Arkadelphia Sit
Drawn By:	Scale: As Shown
Checked By:	File Name:
Approved By:	Date: 1983




25809 I-30
Bryant, AR 72022

1983 AERIAL PHOTOGRAPH

Arkadelphia Site Sections
McClellan Blvd
Arkadelphia, AR 71923

Appendix
C



SITE



Subject boundary not shown because it exceeds image extent or image is not georeferenced.



0 Feet 500 1000 2000

Project Manager:	Project No: Arkadelphia Sit
Drawn By:	Scale: As Shown
Checked By:	File Name:
Approved By:	Date: 1976

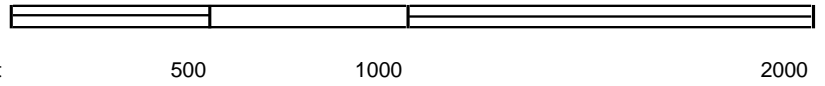

25809 I-30
Bryant, AR 72022

1976 AERIAL PHOTOGRAPH

Arkadelphia Site Sections
McClellan Blvd
Arkadelphia, AR 71923

Appendix

C



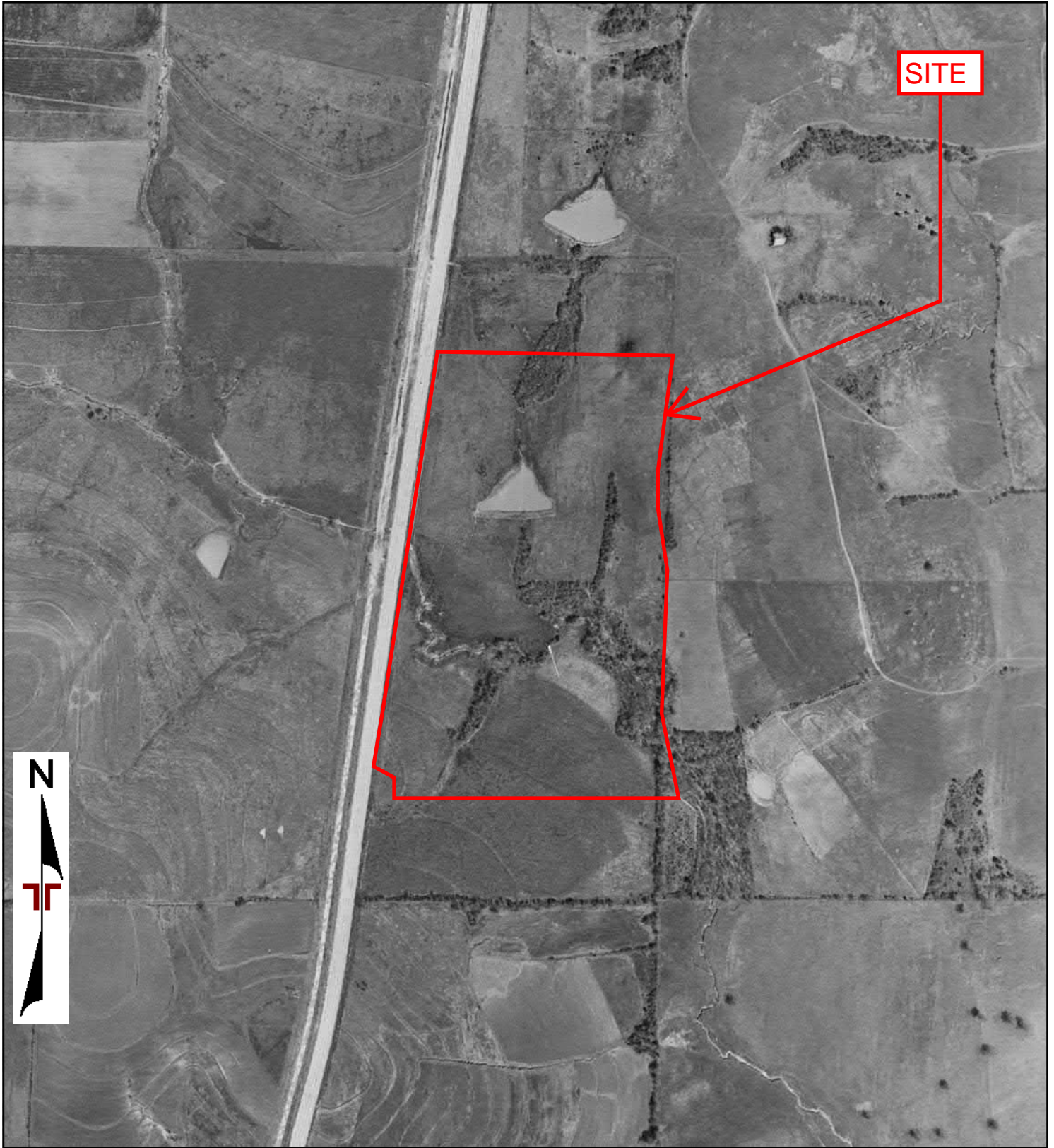
Project Manager:	Project No: Arkadelphia Sit
Drawn By:	Scale: As Shown
Checked By:	File Name:
Approved By:	Date: 1968



25809 I-30
Bryant, AR 72022

1968 AERIAL PHOTOGRAPH
Arkadelphia Site Sections
McClellan Blvd
Arkadelphia, AR 71923

Appendix
C



0 Feet 500 1000 2000


Project Manager:	Project No: Arkadelphia Sit
Drawn By:	Scale: As Shown
Checked By:	File Name:
Approved By:	Date: 1958

25809 I-30
Bryant, AR 72022

1958 AERIAL PHOTOGRAPH

Arkadelphia Site Sections
McClellan Blvd
Arkadelphia, AR 71923

Appendix
C



Subject boundary not shown because it exceeds image extent or image is not georeferenced.



0 Feet 500 1000 2000

Project Manager:	Project No: Arkadelphia Sit
Drawn By:	Scale: As Shown
Checked By:	File Name:
Approved By:	Date: 1949



25809 I-30
Bryant, AR 72022

1949 AERIAL PHOTOGRAPH

Arkadelphia Site Sections
McClellan Blvd
Arkadelphia, AR 71923

Appendix

C

Arkadelphia Site Sections

Mcclellan Blvd

Arkadelphia, AR 71923

Inquiry Number: 7611184.4

April 01, 2024

EDR Historical Topo Map Report

with QuadMatch™



6 Armstrong Road, 4th floor
Shelton, CT 06484
Toll Free: 800.352.0050
www.edrnet.com

EDR Historical Topo Map Report

04/01/24

Site Name:

Arkadelphia Site Sections
McClellan Blvd
Arkadelphia, AR 71923
EDR Inquiry # 7611184.4

Client Name:

Terracon
25809 I-30
Bryant, AR 72022
Contact: Cole Rodman



EDR Topographic Map Library has been searched by EDR and maps covering the target property location as provided by Terracon were identified for the years listed below. EDR's Historical Topo Map Report is designed to assist professionals in evaluating potential liability on a target property resulting from past activities. EDR's Historical Topo Map Report includes a search of a collection of public and private color historical topographic maps, dating back to the late 1800s.

Search Results:

Coordinates:

P.O.#	35247088	Latitude:	34.049356 34° 2' 58" North
Project:	Arkadelphia Site Sections	Longitude:	-93.096152 -93° 5' 46" West
		UTM Zone:	Zone 15 North
		UTM X Meters:	491125.71
		UTM Y Meters:	3767632.66
		Elevation:	231.44' above sea level

Maps Provided:

- 2020
- 2017
- 2014
- 1976
- 1959

Disclaimer - Copyright and Trademark Notice

This Report contains certain information obtained from a variety of public and other sources reasonably available to Environmental Data Resources, LLC. It cannot be concluded from this Report that coverage information for the target and surrounding properties does not exist from other sources. This Report is provided on an "AS IS", "AS AVAILABLE" basis. NO WARRANTY EXPRESS OR IMPLIED IS MADE WHATSOEVER IN CONNECTION WITH THIS REPORT. ENVIRONMENTAL DATA RESOURCES, LLC AND ITS SUBSIDIARIES, AFFILIATES AND THIRD PARTY SUPPLIERS DISCLAIM ALL WARRANTIES, OF ANY KIND OR NATURE, EXPRESS OR IMPLIED, ARISING OUT OF OR RELATED TO THIS REPORT OR ANY OF THE DATA AND INFORMATION PROVIDED IN THIS REPORT, INCLUDING WITHOUT LIMITATION, ANY WARRANTIES REGARDING ACCURACY, QUALITY, CORRECTNESS, COMPLETENESS, COMPREHENSIVENESS, SUITABILITY, MERCHANTABILITY, FITNESS FOR A PARTICULAR PURPOSE, TITLE, NON-INFRINGEMENT, MISAPPROPRIATION, OR OTHERWISE. ALL RISK IS ASSUMED BY THE USER. IN NO EVENT SHALL ENVIRONMENTAL DATA RESOURCES, LLC OR ITS SUBSIDIARIES, AFFILIATES OR THIRD PARTY SUPPLIERS BE LIABLE TO ANYONE FOR ANY DIRECT, INCIDENTAL, INDIRECT, SPECIAL, CONSEQUENTIAL OR OTHER DAMAGES OF ANY TYPE OR KIND (INCLUDING BUT NOT LIMITED TO LOSS OF PROFITS, LOSS OF USE, OR LOSS OF DATA), ARISING OUT OF OR IN ANY WAY CONNECTED WITH THIS REPORT OR ANY OF THE DATA AND INFORMATION PROVIDED IN THIS REPORT. Any analyses, estimates, ratings, environmental risk levels, or risk codes provided in this Report are provided for illustrative purposes only, and are not intended to provide, nor should they be interpreted as providing any facts regarding, or prediction or forecast of, any environmental risk for any property. Only an assessment performed by a qualified environmental professional can provide findings, opinions or conclusions regarding the environmental risk or conditions in, on or at any property.

Copyright 2024 by Environmental Data Resources, Inc. All rights reserved. Reproduction in any media or format, in whole or in part, of any report or map of Environmental Data Resources, Inc., or its affiliates, is prohibited without prior written permission.

EDR and its logos (including Sanborn and Sanborn Map) are trademarks of Environmental Data Resources, LLC or its affiliates. All other trademarks used herein are the property of their respective owners.

Topo Sheet Key

This EDR Topo Map Report is based upon the following USGS topographic map sheets.

2020 Source Sheets



Arkadelphia
2020
7.5-minute, 24000

2017 Source Sheets



Arkadelphia
2017
7.5-minute, 24000

2014 Source Sheets



Arkadelphia
2014
7.5-minute, 24000

1976 Source Sheets



Arkadelphia
1976
7.5-minute, 24000
Aerial Photo Revised 1976

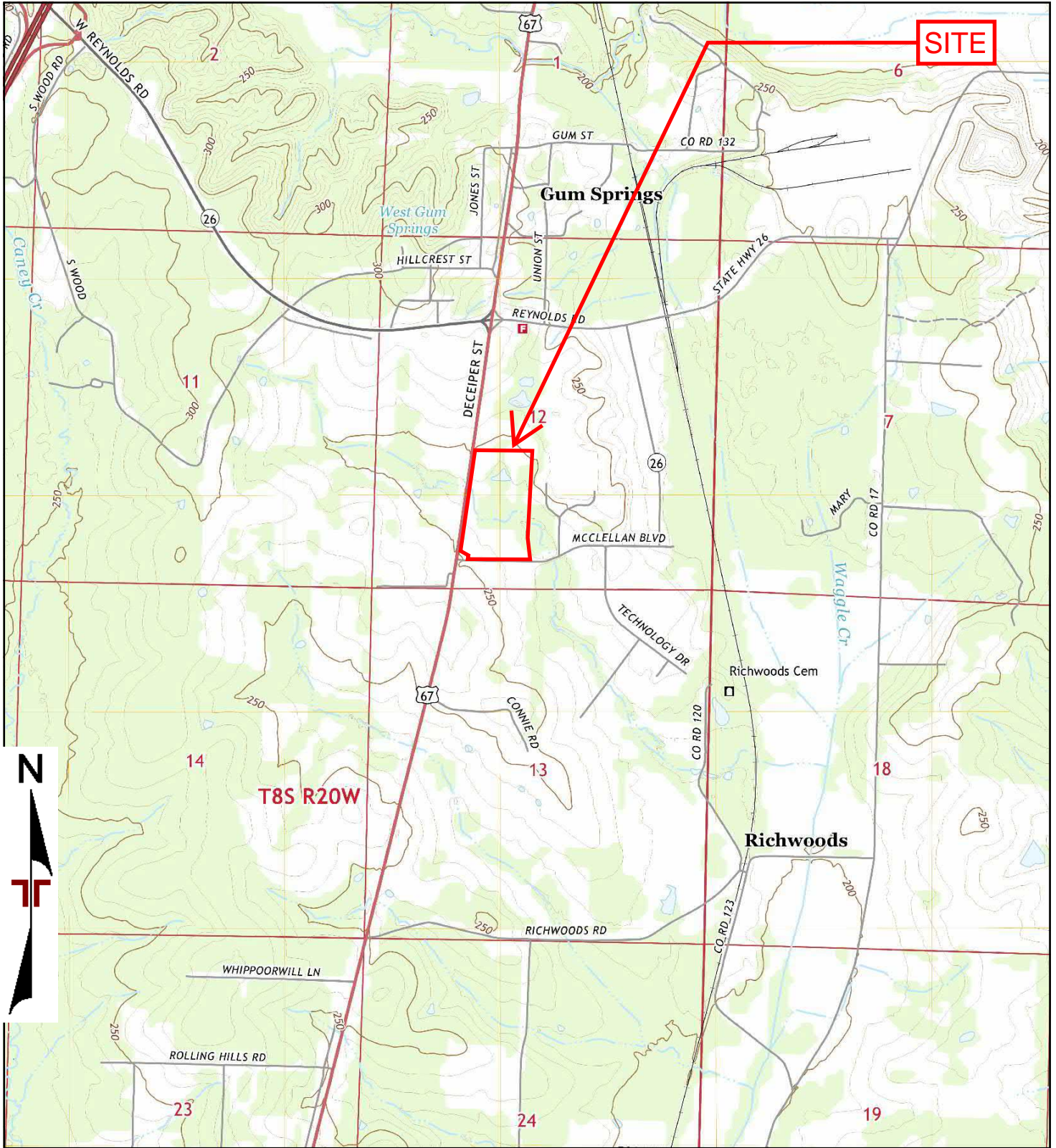
Topo Sheet Key

This EDR Topo Map Report is based upon the following USGS topographic map sheets.

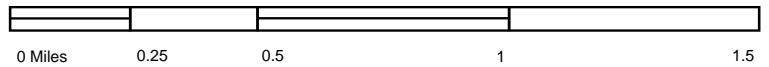
1959 Source Sheets



Arkadelphia
1959
7.5-minute, 24000
Aerial Photo Revised 1958



TP, Arkadelphia, 2020, 7.5-minute

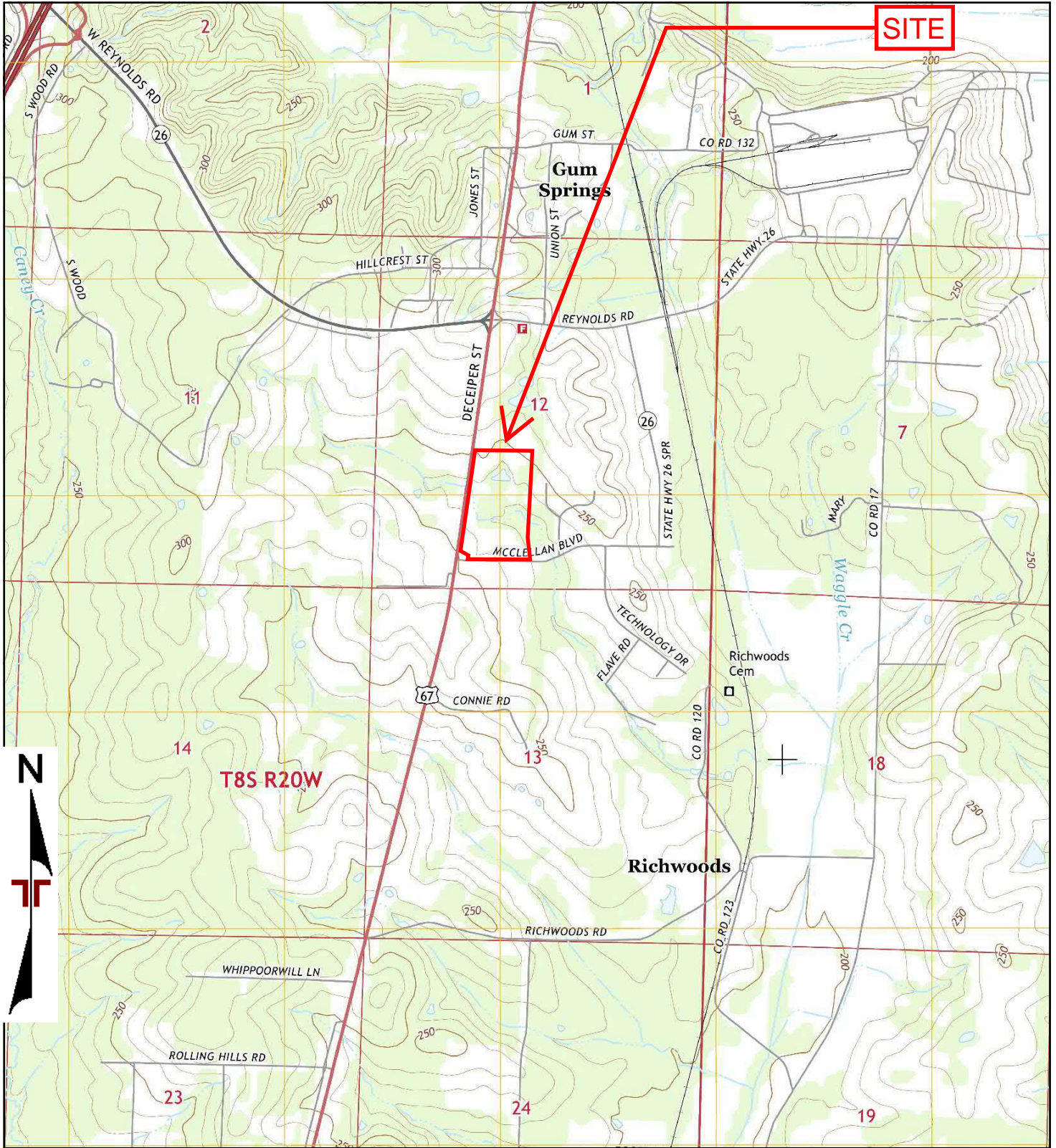


Project Manager:	Project No. Arkadelphia Sit
Drawn by:	Scale: As Shown
Checked by:	File Name:
Approved by:	Date: 2020

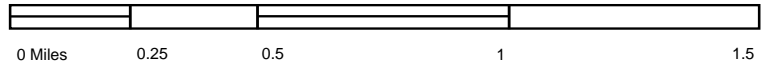
25809 I-30
Bryant, AR 72022

2020 TOPOGRAPHIC MAP
Arkadelphia Site Sections
McClellan Blvd
Arkadelphia, AR 71923

Appendix
C



TP, Arkadelphia, 2017, 7.5-minute

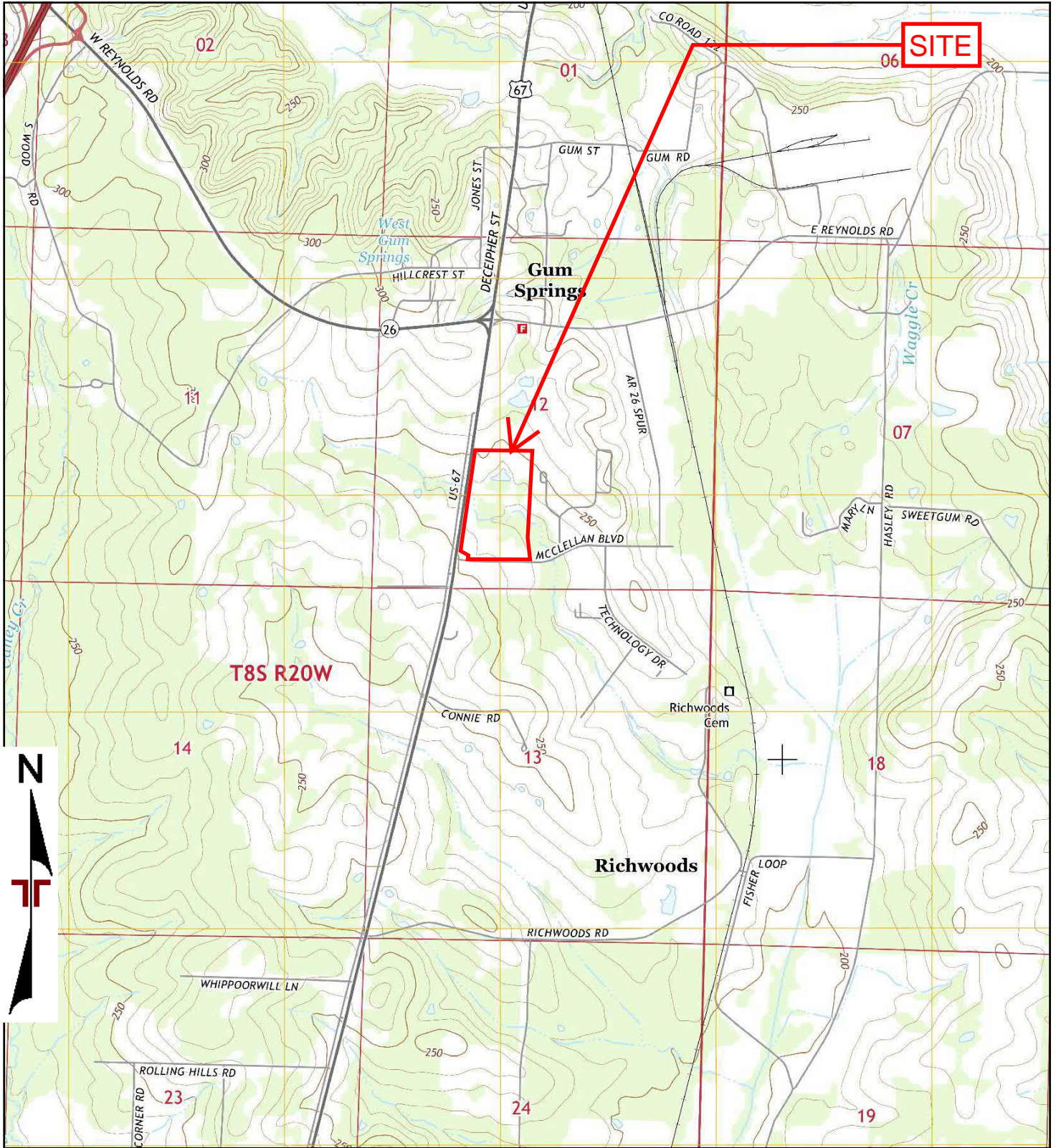


Project Manager:	Project No. Arkadelphia Sit
Drawn by:	Scale: As Shown
Checked by:	File Name:
Approved by:	Date: 2017

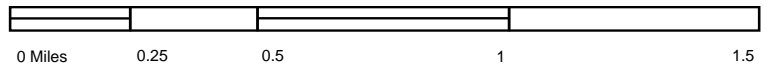
25809 I-30
Bryant, AR 72022

2017 TOPOGRAPHIC MAP
Arkadelphia Site Sections
McClellan Blvd
Arkadelphia, AR 71923

Appendix
C



TP, Arkadelphia, 2014, 7.5-minute

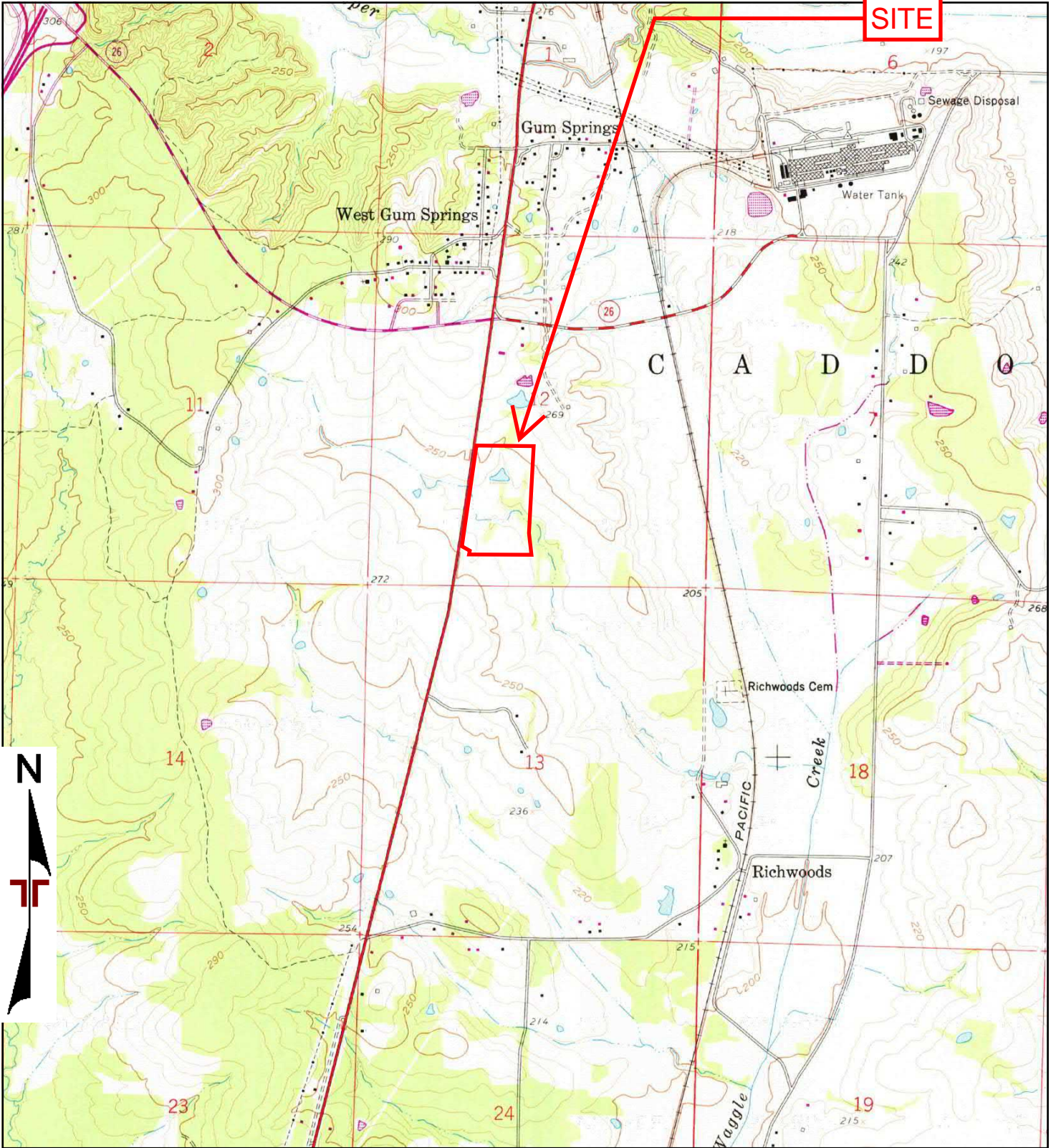


Project Manager:	Project No. Arkadelphia Sit
Drawn by:	Scale: As Shown
Checked by:	File Name:
Approved by:	Date: 2014

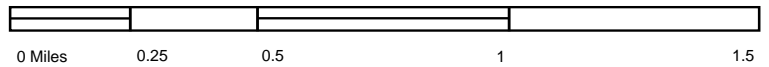
25809 I-30
Bryant, AR 72022

2014 TOPOGRAPHIC MAP
Arkadelphia Site Sections
McClellan Blvd
Arkadelphia, AR 71923

Appendix
C



TP, Arkadelphia, 1976, 7.5-minute

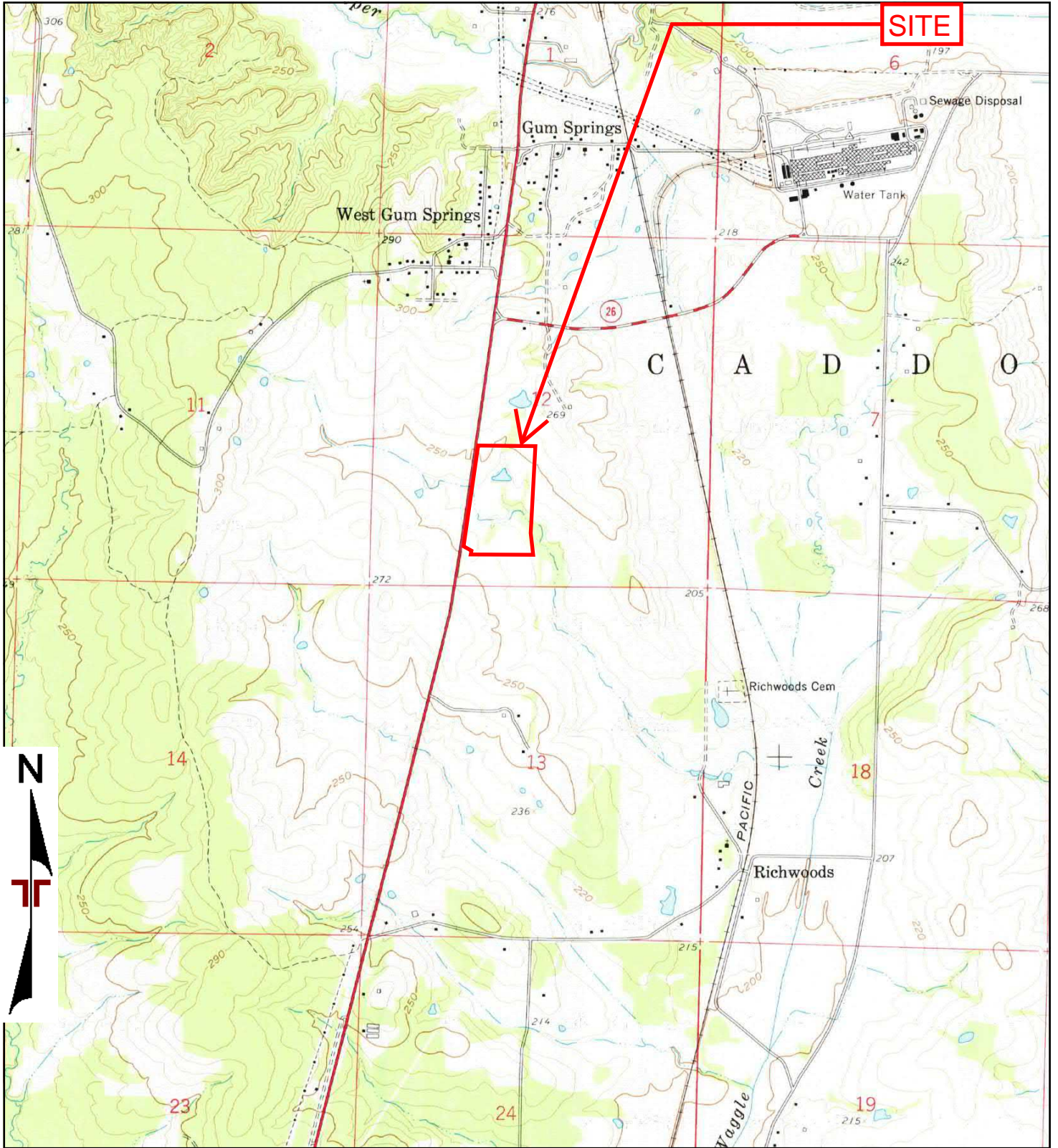


Project Manager:	Project No. Arkadelphia Sit
Drawn by:	Scale: As Shown
Checked by:	File Name:
Approved by:	Date: 1976

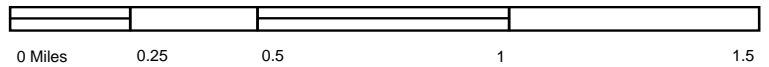
25809 I-30
Bryant, AR 72022

1976 TOPOGRAPHIC MAP
Arkadelphia Site Sections
McClellan Blvd
Arkadelphia, AR 71923

Appendix
C



TP, Arkadelphia, 1959, 7.5-minute



Project Manager:	Project No. Arkadelphia Sit
Drawn by:	Scale: As Shown
Checked by:	File Name:
Approved by:	Date: 1959

25809 I-30
Bryant, AR 72022

1959 TOPOGRAPHIC MAP Arkadelphia Site Sections McClellan Blvd Arkadelphia, AR 71923	Appendix C
--	--------------------------

Arkadelphia Site Sections

Mcclellan Blvd
Arkadelphia, AR 71923

Inquiry Number: 7611184.5
April 03, 2024

The EDR-City Directory Image Report

TABLE OF CONTENTS

SECTION

Executive Summary

Findings

City Directory Images

Thank you for your business.

Please contact EDR at 1-800-352-0050
with any questions or comments.

Disclaimer - Copyright and Trademark Notice

This Report contains certain information obtained from a variety of public and other sources reasonably available to Environmental Data Resources, LLC. It cannot be concluded from this Report that coverage information for the target and surrounding properties does not exist from other sources. This Report is provided on an "AS IS", "AS AVAILABLE" basis. **NO WARRANTY EXPRESS OR IMPLIED IS MADE WHATSOEVER IN CONNECTION WITH THIS REPORT. ENVIRONMENTAL DATA RESOURCES, LLC AND ITS SUBSIDIARIES, AFFILIATES AND THIRD PARTY SUPPLIERS DISCLAIM ALL WARRANTIES, OF ANY KIND OR NATURE, EXPRESS OR IMPLIED, ARISING OUT OF OR RELATED TO THIS REPORT OR ANY OF THE DATA AND INFORMATION PROVIDED IN THIS REPORT, INCLUDING WITHOUT LIMITATION, ANY WARRANTIES REGARDING ACCURACY, QUALITY, CORRECTNESS, COMPLETENESS, COMPREHENSIVENESS, SUITABILITY, MERCHANTABILITY, FITNESS FOR A PARTICULAR PURPOSE, TITLE, NON-INFRINGEMENT, MISAPPROPRIATION, OR OTHERWISE. ALL RISK IS ASSUMED BY THE USER. IN NO EVENT SHALL ENVIRONMENTAL DATA RESOURCES, LLC OR ITS SUBSIDIARIES, AFFILIATES OR THIRD PARTY SUPPLIERS BE LIABLE TO ANYONE FOR ANY DIRECT, INCIDENTAL, INDIRECT, SPECIAL, CONSEQUENTIAL OR OTHER DAMAGES OF ANY TYPE OR KIND (INCLUDING BUT NOT LIMITED TO LOSS OF PROFITS, LOSS OF USE, OR LOSS OF DATA), ARISING OUT OF OR IN ANY WAY CONNECTED WITH THIS REPORT OR ANY OF THE DATA AND INFORMATION PROVIDED IN THIS REPORT.** Any analyses, estimates, ratings, environmental risk levels, or risk codes provided in this Report are provided for illustrative purposes only, and are not intended to provide, nor should they be interpreted as providing any facts regarding, or prediction or forecast of, any environmental risk for any property. Only an assessment performed by a qualified environmental professional can provide findings, opinions or conclusions regarding the environmental risk or conditions in, on or at any property.

Copyright 2023 by Environmental Data Resources, LLC. All rights reserved. Reproduction in any media or format, in whole or in part, of any report or map of Environmental Data Resources, LLC, or its affiliates, is prohibited without prior written permission.

EDR and its logos (including Sanborn and Sanborn Map) are trademarks of Environmental Data Resources, LLC or its affiliates. All other trademarks used herein are the property of their respective owners.

EXECUTIVE SUMMARY

DESCRIPTION

Environmental Data Resources, Inc.'s (EDR) City Directory Report is a screening tool designed to assist environmental professionals in evaluating potential liability on a target property resulting from past activities. EDR's City Directory Report includes a search of available business directory data at approximately five year intervals.

RECORD SOURCES

The EDR City Directory Report accesses a variety of business directory sources, including Haines, InfoUSA, Polk, Cole, Bresser, and Stewart. Listings marked as EDR Digital Archive access Cole and InfoUSA records. The various directory sources enhance and complement each other to provide a more thorough and accurate report.

EDR is licensed to reproduce certain City Directory works by the copyright holders of those works. The purchaser of this EDR City Directory Report may include it in report(s) delivered to a customer.

RESEARCH SUMMARY

The following research sources were consulted in the preparation of this report. A check mark indicates where information was identified in the source and provided in this report.

<u>Year</u>	<u>Target Street</u>	<u>Cross Street</u>	<u>Source</u>
2020	<input checked="" type="checkbox"/>	<input checked="" type="checkbox"/>	Cole Information
	<input checked="" type="checkbox"/>	<input checked="" type="checkbox"/>	EDR Digital Archive
2017	<input checked="" type="checkbox"/>	<input checked="" type="checkbox"/>	Cole Information
2014	<input checked="" type="checkbox"/>	<input checked="" type="checkbox"/>	Cole Information
2010	<input checked="" type="checkbox"/>	<input checked="" type="checkbox"/>	Cole Information
2005	<input type="checkbox"/>	<input checked="" type="checkbox"/>	Cole Information
2000	<input checked="" type="checkbox"/>	<input checked="" type="checkbox"/>	Cole Information
1995	<input type="checkbox"/>	<input checked="" type="checkbox"/>	Cole Information
1992	<input type="checkbox"/>	<input type="checkbox"/>	Cole Information

FINDINGS

TARGET PROPERTY STREET

Mcclellan Blvd
Arkadelphia, AR 71923

<u>Year</u>	<u>CD Image</u>	<u>Source</u>
-------------	-----------------	---------------

MCCLELLAN BLVD

2020	pg A5	EDR Digital Archive
2017	pg A11	Cole Information
2014	pg A18	Cole Information
2010	pg A25	Cole Information
2000	pg A38	Cole Information

FINDINGS

CROSS STREETS

Year CD Image Source

E REYNOLDS RD

2020	pg. A1	EDR Digital Archive	
2017	pg. A9	Cole Information	
2014	pg. A15	Cole Information	
2010	pg. A22	Cole Information	
2005	pg. A29	Cole Information	
2000	pg. A35	Cole Information	
1995	pg. A41	Cole Information	
1992	-	Cole Information	Target and Adjoining not listed in Source

FLAVE RD

2020	-	Cole Information	Target and Adjoining not listed in Source
2017	-	Cole Information	Target and Adjoining not listed in Source
2014	-	Cole Information	Target and Adjoining not listed in Source
2010	-	Cole Information	Target and Adjoining not listed in Source
2005	-	Cole Information	Target and Adjoining not listed in Source
2000	-	Cole Information	Target and Adjoining not listed in Source
1995	-	Cole Information	Target and Adjoining not listed in Source
1992	-	Cole Information	Target and Adjoining not listed in Source

HIGHWAY 26 W

2020	pg. A2	EDR Digital Archive
2014	pg. A16	Cole Information
2010	pg. A23	Cole Information
2005	pg. A30	Cole Information
2000	pg. A36	Cole Information

HIGHWAY 67 S

2020	pg. A4	EDR Digital Archive
------	--------	---------------------

FINDINGS

<u>Year</u>	<u>CD Image</u>	<u>Source</u>
2017	pg. A10	Cole Information
2014	pg. A17	Cole Information
2010	pg. A24	Cole Information
2005	pg. A31	Cole Information
2000	pg. A37	Cole Information
1995	pg. A42	Cole Information

HOSTESS WAY

2020	-	Cole Information	Target and Adjoining not listed in Source
2017	-	Cole Information	Target and Adjoining not listed in Source
2014	-	Cole Information	Target and Adjoining not listed in Source
2010	-	Cole Information	Target and Adjoining not listed in Source
2005	-	Cole Information	Target and Adjoining not listed in Source
2000	-	Cole Information	Target and Adjoining not listed in Source
1995	-	Cole Information	Target and Adjoining not listed in Source
1992	-	Cole Information	Target and Adjoining not listed in Source

MCCLELLAN BLVD

1995	pg. A43	Cole Information
------	---------	------------------

QUALITY CIRCLE RD

2020	-	Cole Information	Target and Adjoining not listed in Source
2017	-	Cole Information	Target and Adjoining not listed in Source
2014	-	Cole Information	Target and Adjoining not listed in Source
2010	-	Cole Information	Target and Adjoining not listed in Source
2005	-	Cole Information	Target and Adjoining not listed in Source
2000	-	Cole Information	Target and Adjoining not listed in Source
1995	-	Cole Information	Target and Adjoining not listed in Source
1992	-	Cole Information	Target and Adjoining not listed in Source

FINDINGS

Year **CD Image** **Source**

RICHWOODS RD

2020	pg. A6	EDR Digital Archive	
2017	pg. A12	Cole Information	
2014	pg. A19	Cole Information	
2010	pg. A26	Cole Information	
2005	pg. A32	Cole Information	
2000	pg. A39	Cole Information	
1995	-	Cole Information	Target and Adjoining not listed in Source
1992	-	Cole Information	Target and Adjoining not listed in Source

SCROLL DR

2020	pg. A7	EDR Digital Archive	
2017	pg. A13	Cole Information	
2014	pg. A20	Cole Information	
2010	pg. A27	Cole Information	
2005	pg. A33	Cole Information	
2000	-	Cole Information	Target and Adjoining not listed in Source
1995	-	Cole Information	Target and Adjoining not listed in Source
1992	-	Cole Information	Target and Adjoining not listed in Source

TECHNOLOGY DR

2020	pg. A8	EDR Digital Archive	
2017	pg. A14	Cole Information	
2014	pg. A21	Cole Information	
2010	pg. A28	Cole Information	
2005	pg. A34	Cole Information	
2000	pg. A40	Cole Information	
1995	-	Cole Information	Target and Adjoining not listed in Source
1992	-	Cole Information	Target and Adjoining not listed in Source

City Directory Images

E REYNOLDS RD 2020

150	GUM SPRINGS WATER DEPT
	TERRI GATES
500	VEOLIA

HIGHWAY 26 W 2020

1251	CHRISTOPHER DARDEN JAMES DARDEN
1330	JAMES STAYTON ROWE STAYTON
1381	CAROLYN MCANALLY JOHNNY MCANALLY KENT MCANALLY
1491	RITA NICKELS
1579	CAMERON RAY CAROL RAY ETHAN RAY PHYLLIS HANCOCK TOMMY RAY
1667	AMANDA PLYLER RANDY PLYLER
1685	BRITTNEY RASH JO BALDWIN
1695	LYNETTE LAZARSKI STEVEN LAZARSKI
1701	JEFFREY HENRY LISA HENRY
1726	DON WILKINSON
1796	DARNELLE PHIFER ELI MCGHEE SANDRA MCGHEE TALISHA PHIFER
1988	DANIEL CLARK
2022	AUSTIN PRICHARD
2057	ARTHUR DUNN LEWIS ROGERS MARCIA ROGERS SAMANTHA ROGERS STACEY ROGERS
2124	DENISE ROGERS JOSH ROGERS JUSTIN ROGERS WILLIAM ROGERS
2204	BAILIE ROGERS DENISE ROGERS JACKSON ROGERS LUANA ROGERS
2246	JEFFERY THOMAS TECHIA KINYANJUI TECHIA THOMAS
2294	MARILYN DUNCAN RANDY DUNCAN
2376	DANIEL BUCK PAT BUCK
2542	CHRISTOPHER FORTHMAN DAVID FORTHMAN

HIGHWAY 26 W**2020****(Cont'd)**

2542	KAKI FORTHMAN MICHAELA FORTHMAN
2705	SAMANTHA THRIFT
2723	STITTLER JOHN
2753	ELIZABETH COX
2757	CRYSTAL COX
2874	CASSAUNDRASHEHANE CRYSTAL GETTY JAMES GETTY
2884	TANAYA STEVENSON
3106	CODY WEEMS KENDALL FENDLEY KENDRA WEEMS
3174	CHERYL WEST KRISTY WEST MIKE WEST
3183	AMANDA WATSON DANIEL WATSON STEPHANIE EDDY
3450	KELLY ARNOLD RONALD ARNOLD
3514	HUNTER PENFIELD MICHAEL ARNOLD TAMI ARNOLD
3520	BRENDA GREEN HELEN WATERS
3537	AUSTIN KING DEVIN KING
3541	RANDALL SOWA SUSAN SOWA
3589	DON BUCK
3592	DONNA LEE JUSTIN LEE TERI LEE
3593	CHRISTY BUCK TRAVIS BUCK
3667	BILLY DUKE BOBBY DUKE JOE DUKE
3688	CODIE GOLDEN HOLLY HARRINGTON LEANNE MARTINEZ

HIGHWAY 67 S 2020

807	CHARLES DANIEL
	CHRISTIA LIVSEY
	FREDRICK BRAGG
	YOSHIKE AURBERRY
914	ROGER GILL
1111	CLIFF CONINE
	MS GRETCHEN DYER
	NATHAN LOGAN
	PAUL FRANKS
	TIM KERSEY
2443	COLBY WELLS
	JEFF WELLS
	VELINDA WELLS
3094	EDDIE BAILEY
3240	COLTON PIPKIN
	JEFFREY PIPKIN
	JESSICA PIPKIN
	JOSHUA PIPKIN
3506	FLOR GUTIERREZ
	NANCY GUTIERREZ
	RODOLFO GUTIERREZ
	VASHTI GUITERREZ
3554	REBECCA STEED
3583	RODNEY ALLEN
3596	NANCY BROSH
	TAMMY EFIRD
3613	DAVID PICKLE
	JENNIFER PICKLE
	PATRICIA PICKLE
	SAMUEL PICKLE
	WESLEY PICKLE
3713	DAMON ROBBINS
	ROYCE ROBBINS
3714	PATRICIA CAMPBELL
3739	ROBERT TAYLOR
3761	HALEY ANDERSON

MCCLELLAN BLVD 2020

151 GUM SPRINGS DRIVER LICENSE

RICHWOODS RD 2020

41	LANCE FREEMAN PHILLIP FREEMAN
85	BRENDA MANNING CHELSEA EVANS HAZEL MANNING LARRY MANNING TREVA EVANS
107	WADE ALLISON
118	SHIRLEY MCMILLAN
135	COLE MCMILLAN COREY MCMILLAN DEBORAH MCMILLAN
163	MICHAEL FORD SARAH FORD
244	BLAKE BURKMAN JASON BURKMAN KERI BURKMAN
278	HANNAH GREEN
373	DERRICK BARNES DIANA BARNES JAMES BARNES SARA NEEL TAMMY BARNES
429	BENNY TUCKER
458	CURTIS GIVENS DARLA GIVENS DRAKE GIVENS KURTLYN GIVENS SHELBY GIVENS
488	DUSTIN KELLEY JADE KELLEY
506	CONNIE MANNING

SCROLL DR 2020

1 DANFOSS SCROLL TECHNOLOGIES

TECHNOLOGY DR 2020

142	BF GOODRICH AEROSPACE DRUMCO INC
201	SGL CARBON COMPOSITE

Target Street

Cross Street

Source

-

✓

Cole Information

E REYNOLDS RD 2017

148	ENVIROVAC WASTE TRANSPORT SYSTEMS
150	GUM SPRINGS WATER DEPARTMENT
500	REYNOLDS METALS CO

HIGHWAY 67 S

2017

817	QUALITY PAWN SHOP
821	ARKADELPHIA AUTO SALES INC
905	RED RIVER BAPTIST ASSOCIATION
914	J + K OUTDOOR POWER EQUIPMENT
1111	SIPLAST INC

Target Street

Cross Street

Source

✓

-

Cole Information

MCCLELLAN BLVD 2017

25 CLARK COUNTY CHILD CARE FACILITY
35 SIPLAST

RICHWOODS RD 2017

41	FREEMAN, LANCE
85	MANNING, WILBERT W
118	MCMILLAN, RONALD C
135	MCMILLAN, COREY V
163	FORD, MICHAEL K
244	BURKMAN, JASON C
373	BARNES, DERRICK L
429	TUCKER, ELIZABETH
458	GIVENS, CURTIS E
506	MANNING, LEE

SCROLL DR 2017

1 DANFOSS SCROLL TECHNOLOGIES
PRAXAIR
SCROLL TECHNOLOGIES

TECHNOLOGY DR 2017

125	HILLSTERN FARMS
142	CONTAINER LIFE CYCLE MNGMNT LLC
201	POLYCARBON INC

E REYNOLDS RD 2014

145	OCCUPANT UNKNOWN,
148	ENVIRO VAC WASTE TRANSPORT SYSTEMS
150	GUM SPRINGS WATER DEPT
500	REYNOLDS METALS CO

HIGHWAY 26 W 2014

1251	DARDEN, JAMES O
1330	REYNOLDS, HAROLD D
1381	MCANALLY, CAROLYN J
1446	VANDENBERGHE, ROBERT H
1467	OCCUPANT UNKNOWN,
1491	NICKELS, CHARLES W
1579	RAY, TOMMY H
1661	HANCOCK, LARRY
1667	PLYLER, RANDY T
1685	SHEARER, RHONDA
1695	LAZARSKI, STEVEN C
1701	HENRY, JEFFREY S
1725	RILEY, DEANNA
1726	WILKINSON, DON W
1796	MCGHEE, ELI A
1873	TAYLOR, EDYTHE E
1988	OCCUPANT UNKNOWN,
2022	DEVENNEY, KAYLIN E
2057	ROGERS, LEWIS S
2124	ROGERS, BILL A
2204	ROGERS, JACKSON D
2240	OCCUPANT UNKNOWN,
2246	OCCUPANT UNKNOWN,
2295	OCCUPANT UNKNOWN,
2376	BUCK, DANNY M
2542	FORTHMAN, CHRIS S
2723	LOWREY, BOBBY L
2753	COX, TERRY W
2757	COX, CHRISSY
2850	OCCUPANT UNKNOWN,
2874	GETTY, JAMES P
2884	STEVENSON, WARREN K
3076	OCCUPANT UNKNOWN,
3097	BALLEW, MARGIE L
3106	MAYNORD, S
3141	OCCUPANT UNKNOWN,
3150	PARKER, DEANNA V
3174	OCCUPANT UNKNOWN,
3183	EDDY, JAMES E
3331	OCCUPANT UNKNOWN,
3450	ARNOLD, RONNIE L
3514	ARNOLD, MICHAEL E
3520	WATERS, HELEN H
3537	OCCUPANT UNKNOWN,
3556	OCCUPANT UNKNOWN,
3589	BUCK, DON E
3592	LEE, DONNA G
3642	OCCUPANT UNKNOWN,
3667	DUKE, BILLY J
3688	GOLDEN, CODIE D

HIGHWAY 67 S**2014**

807	CELESIA, DANIEL COOKS, RODERICK MARION, SANDRA PISQUINTO, JOSE
817	QUALITY PAWN SHOP
820	GATES, DONALD
821	ARKADELPHIA AUTO SALES INC
905	RED RIVER BAPTIST ASSOCIATION
914	J K OUTDOOR POWER EQUIPMENT INC
921	WADES CABINET SHOP
1111	SIPLAST INC
1906	OCCUPANT UNKNOWN,
2410	OCCUPANT UNKNOWN,
2434	OCCUPANT UNKNOWN,
2443	WELLS, JEFF C
3094	OCCUPANT UNKNOWN,
3211	MANNING, RUSTY D
3240	PIPKIN, JEFF D
3506	GUITIERREZ, RODOLFO D
3583	ALLEN, RODNEY A
3596	BROSH, CHAZ
3613	MANNING, DAVID L
3713	ROBBINS, ROYCE L
3714	CAMPBELL, THOMAS R
3762	MIDDLETON, BETTY J
3819	JONES, TOMMY G

Target Street

Cross Street

Source

✓

-

Cole Information

MCCLELLAN BLVD 2014

25 CLARK COUNTY CHILD CARE FACILITY
35 SIPLAST

RICHWOODS RD 2014

41	FREEMAN, LANCE
85	MANNING, WILBERT H
107	OCCUPANT UNKNOWN,
118	MCMILLAN, RONALD C
135	OCCUPANT UNKNOWN,
154	OCCUPANT UNKNOWN,
163	OCCUPANT UNKNOWN,
188	MCMILLAN, COREY V
232	OCCUPANT UNKNOWN,
244	MCDILL, ALLEN G
278	OCCUPANT UNKNOWN,
373	BARNES, DERRICK L
429	TUCKER, ELIZABETH
458	GIVENS, CURTIS E
488	PEAK, WANDA
506	MANNING, LEE

SCROLL DR 2014

1 DANFOSS SCROLL TECHNOLOGIES
PRAXAIR
SCROLL TECHNOLOGIES

Target Street

Cross Street

Source

-

✓

Cole Information

TECHNOLOGY DR 2014

142	CONTAINER LIFE CYCLE MNGMNT LLC
201	POLYCARBON INC

E REYNOLDS RD 2010

145	PRINCE, CHRIS
148	RED RIVER SPECIALTIES INC
150	GUM SPRINGS CITY HALL
	GUM SPRINGS WATER DEPT
154	GUM SPRINGS FIRE DEPT
500	ALCOA INC

HIGHWAY 26 W 2010

1251	DARDEN, JAMES O
1330	NEEL, TONY
1381	MCANALLY, JOHNNY K
1446	SHANE, EDGAR L
1467	OCCUPANT UNKNOWN,
1491	NICKELS, CHARLES W
1579	RAY, TOMMY H
1661	HANCOCK, LARRY
1667	OCCUPANT UNKNOWN,
1685	SPENCER, TOM J
1695	ALVARADO, MARIA
1701	HENRY, JEFFREY S
1725	RILEY, DEANNA
1726	WILKINSON, DON W
1796	MCGHEE, ELI A
1873	TAYLOR, EDYTHE E
1988	OCCUPANT UNKNOWN,
2022	DEVENNEY, KAYLIN
2057	ROGERS, MARCIA
2124	ROGERS, JUSTIN L
2204	ROGERS, JACKSON D
2240	OCCUPANT UNKNOWN,
2246	KINYANJUI, DAVID M
2294	DUNCAN, RANDY J
2295	CRENSHAW, JOE A
2376	BUCK, DANNY R
	UNITED AUTO SALES & SALVAGE
2542	COX, ROGER A
2723	FOWLER, MANDY M
2757	COX, CRYSTAL M
2850	ETUE, BRANDON
2874	GETTY, JAMES
2884	STEVENSON, WARREN K
3097	BALLEW, MARGIE L
3141	CLARK, MARK E
3150	PARKER, TRACY M
3174	WEST, MIKE N
3183	EDDY, JAMES E
3331	OCCUPANT UNKNOWN,
3450	ARNOLD, RONNIE L
3514	ARNOLD, MICHAEL E
3520	WATERS, HELEN H
3537	SPURGEON, RICHA R
3541	SPURGEON, RICHA R
3556	OCCUPANT UNKNOWN,
3589	BUCK, DON E
3592	LEE, BOBBY W
3642	BUCK, JUSTIN D
3667	DUKE, JOE
3688	HARRINGTON, HOLLY M

HIGHWAY 67 S 2010

807	ARMS, MICHAEL BUELL, TYLER CABRALES, JUAN CERVANTES, ISMAEL COOKS, RODERICK COPPEDGE, KARA GONZALEZ, ARTEMIO HEYWARD, LATASHA LARSON, M MARION, SANDRA PISQUINTO, JOSE RAMIREZ, JAVIER WILLIAMS, GRACIELA
817	QUALITY PAWN SHOP
820	GATES, DONALD
921	WADES CABINET SHOP
1111	SIPLAST
1501	CLARK COUNTY ROAD SHOP
1906	OCCUPANT UNKNOWN,
2410	OCCUPANT UNKNOWN,
2434	ADCOCK, MIKE R
2443	WELLS, JEFF C
3094	BAILEY, EDDIE B
3211	MANNING, RUSTY D
3240	OCCUPANT UNKNOWN,
3506	GUITIERREZ, RODOLFO D
3583	MANNING, HERBERT
3596	OCCUPANT UNKNOWN,
3613	MANNING, CORLISS C
3713	ROBBINS, ROYCE L
3714	CAMPBELL, THOMAS R
3739	OCCUPANT UNKNOWN,
3762	MIDDLETON, JOYCELYN B
3819	GAY, VINCENT G
4114	HIGHWAY 67 AUTO SALES & PARTS



-

MCCLELLAN BLVD 2010

25 CLARK COUNTY CHILD CARE FCLTY

RICHWOODS RD 2010

41	CREWS, KEITH K
85	MANNING, WILBERT H
107	ALLISON, WADE H
118	MCMILLAN, RONALD C
135	MANNING, C
154	OCCUPANT UNKNOWN,
188	MCMILLAN, COREY V
232	OCCUPANT UNKNOWN,
278	MCCUISTION, SCOTT W
373	BARNES, DERRICK L
429	TUCKER, ELIZABETH
458	GIVENS, CURTIS E
488	PEAK, WANDA
496	RICHWOODS BAPTIST CHURCH
506	MANNING, DONNY G

SCROLL DR 2010

1 FIRST STAFF INC
SCROLL TECHNOLOGIES

TECHNOLOGY DR 2010

125	PETIT JEAN POULTRY INC
142	B F GOODRICH AEROSPACE DRUMCO OF ARKANSAS

E REYNOLDS RD 2005

145 OCCUPANT UNKNOWN,
148 RED RIVER SPECIALTIES
150 GUM SPRINGS TOWN
500 ALCOA PRIMARY METALS
ISG RESOURCES INC

HIGHWAY 26 W 2005

1251 DARDEN, JAMES O
1381 MCANALLY, JOHNNY K
1446 VANDENBERGHE, JOYCE L
1467 OCCUPANT UNKNOWN,
1491 NICKELS, CHARLES W
1579 HANCOCK, LARRY W
1661 HANCOCK, LARRY
1695 JOHNSON, MATT H
1725 RILEY, DANNY F
1726 WILKINSON, DON W
1840 OCCUPANT UNKNOWN,
1873 TAYLOR, EDYTHE E
1988 CLARK, JARED B
2022 WERLING, SHANE P
2057 OCCUPANT UNKNOWN,
2124 ROGERS, JOSH
2204 ROGERS, JACKSON
2240 OCCUPANT UNKNOWN,
2246 BROOKS, ROBERT
2294 SOUTH CENTRAL AR ELECTRIC CO OP INC
2295 CRENSHAW, JOE A
2373 UNITED AUTO SALES & SALVAGE
2376 BUCK, DANNY M
2444 BUCK, NOAH D
2542 COX, TIM A
2723 STEWART, RAY L
2753 COX, JAMES A
2757 COX, CRYSTAL
2874 OCCUPANT UNKNOWN,
2884 STEVENSON, WARREN K
3076 WILSON, BILLY
3097 BALLEW, MARGIE L
3106 SMITH, JEFF
3141 THE NATURE CONSERVANCY
3150 PARKER, T M
3157 CRAFT RACING KEITH
3174 WEST, MIKE N
3183 EDDY, STEPHANIE
3331 SEYMOUR, WILLIE M
3450 ARNOLD, RONNIE L
3514 ARNOLD, MICHAEL E
3541 SPURGEON, RICHA R C
3556 ALEXANDER, GARY D
3589 BUCK, DON E
3592 LEE, BOBBY W
3642 BUCK, JUSTIN D
3667 DUKE, JOE
3688 HARRINGTON, GERRI

HIGHWAY 67 S

2005

807	ALBA, ALEX ARIZMENDI, ALEJANDRO ARMS, MICHAEL BUELL, TYLER CAMARILLO, VIRGINIA CERVANTES, LUIS HERNANEZ, B JAVIER, MONTELONGO LIVINGSTON, LESTER N MANN, BREE MENDOZA, GUADALUPE MITCHELL, T MORIN, RUBEN PEASTER, VERNEE PISQUINTO, JOSE RAMIREZ, JAVIER RIOS, EMIGDIO ROBINSON, NICHOL RUIZ, JOSE RUTILIO, RODRIGUEZ WADE, JEREMY
817	QUALITY PAWN SHOP
820	EARLS AUTO REPAIR
821	ARKADELPHIA AUTO SALES INC
870	ALLISON, GARY D
903	LAMCO COMMUNICATIONS INC
905	RED RIVER BAPTIST ASSOCIATION
910	A & G S HURST SERVICE CENTER INC
914	ARKADELPHIA SHEET METAL SHOP
920	OUTDOOR POWER EQUIPMENT
1111	SIPLAST INC
1906	OCCUPANT UNKNOWN,
2410	TAYLOR, MARY S
2443	WELLS, JEFF C
3030	DESIGNED AUTOMATION INC
3094	BAILEY, EDDIE J
3120	LARRY W NIX EQUIPMENT CO INC
3211	MANNING, RUSTY D
3240	PIPKIN, JEFF D
3506	ELMORE, BARRY S
3583	MANNING, HERBERT
3596	OCCUPANT UNKNOWN,
3613	OCCUPANT UNKNOWN,
3713	ROBBINS, ROYCE L
3714	CAMPBELL, THOMAS R
3741	GILLEY, KAREN
3762	MIDDLETON, JOYCELYN B
3819	OCCUPANT UNKNOWN,

RICHWOODS RD 2005

41	CREWS, KEITH K
85	MANNING, WILBERT W
107	ALLISON, WADE H
118	MCMILLAN, RONALD C
135	MANNING, MARY E
154	OCCUPANT UNKNOWN,
188	MCMILLAN, COREY V
278	MCCUISTION, KERI
373	OCCUPANT UNKNOWN,
428	OCCUPANT UNKNOWN,
429	KINGREY, BETTYE
488	STILLEY, KEVIN E
496	RICHWOOD BAPTIST CHURCH
506	MANNING, DONNY G

SCROLL DR 2005

1 MANPOWER
SCROLL TECHNOLOGIES

TECHNOLOGY DR 2005

142	BF GOODRICH AEROSPACE
201	SGL TECHNICAL & POLYCARBON DIVISION

E REYNOLDS RD 2000

- 140 GUM SPRINGS CITGO
RENEES SUPER STOP
- 145 FERGUSTON, RODNEY
- 148 RED RIVER SPECIALTIES INCORPORATED
- 150 GUM SPRINGS WATER DEPARTMENT
- 520 REYNOLDS METALS COMPANY

HIGHWAY 26 W 2000

1381	MCANALLY, JOHNNY
1446	HATHCOAT, DAVID
1491	NICKELS, CHARLES
1667	OCCUPANT UNKNOWN,
1685	GRIGGS, CORTIS SPENCER, TOM
1695	OCCUPANT UNKNOWN,
1726	WILKINSON, DON
1840	MCGHEE, MATTHEW
1873	TAYLOR, MARZELL
1988	OCCUPANT UNKNOWN,
2022	OCCUPANT UNKNOWN,
2057	DUNN, ARTHUR
2124	ROGERS, BILL
2246	OCCUPANT UNKNOWN,
2444	BUCK, NOAH D
2542	OCCUPANT UNKNOWN,
2715	OCCUPANT UNKNOWN,
2723	STEWART, RAY
2753	COX, JAMES A
2757	COX, CRYSTAL
2874	ALLISON, ELMER O
2884	OCCUPANT UNKNOWN,
3076	WILSON, BILLY
3097	BALLEW, MARGIE CLINGAN, GARLAND
3106	OCCUPANT UNKNOWN,
3141	OCCUPANT UNKNOWN,
3150	PARKER, D
3157	OCCUPANT UNKNOWN,
3174	HUNTER, RON E
3183	BENNETT, L M
3431	OCCUPANT UNKNOWN,
3450	ARNOLD, RONNIE
3520	WATERS, FOSTER
3538	OCCUPANT UNKNOWN,
3556	COMER, LETA D
3589	BUCK, DON
3642	OCCUPANT UNKNOWN,
3667	DUKE, JOE
3688	HARRINGTON, GERRI

HIGHWAY 67 S 2000

807 EPPERSON, K
 HENDRIX, KERRI
 LORTHRIDGE, ALFRED
 TAYLOR, STEPHEN C
815 OCCUPANT UNKNOWN,
902 BUNN CONTRACTORS INCORPORATED
 H & C CONSTRUCTION
1174 OCCUPANT UNKNOWN,
2410 TAYLOR, J R
2443 WELLS, VELINDA
3094 BAILEY, EDDIE
3120 OCCUPANT UNKNOWN,
3214 BENSON, M
 M & M AUTO SALES
3240 PIPKIN, JEFF
3506 ELMORE, BARRY
3554 OCCUPANT UNKNOWN,
3583 MANNING, HERBERT
3596 OCCUPANT UNKNOWN,
3613 MANNING, GARY
3713 ROBBINS, DAMON
3714 CAMPBELL, THOMAS R
3762 MIDDLETON, BETTY J

✓

-

MCCLELLAN BLVD 2000

35 HOT METALS TECHNOLOGIES

RICHWOODS RD 2000

41	CREWS, KEITH
85	MANNING, WILBERT
104	OCCUPANT UNKNOWN,
107	GREEN, KERI
118	MCMILLAN, RONALD
135	MANNING, THOMAS A
163	MANNING, EARL
188	MCMILLAN, COREY
278	MANNING, HERSHEL
373	OCCUPANT UNKNOWN,
428	GRAHAM, SARA V
429	KINGREY, BETTYE
488	MOORE, CURTISS N
496	RICHWOOD BAPTIST CHURCH

TECHNOLOGY DR 2000

125	C M VENDING COMPANY INCORPORATED
142	B F GOODRICH AEROSPACE
	BUTLER CONSTRUCTION

Target Street

Cross Street

Source

-

✓

Cole Information

E REYNOLDS RD 1995

140 R & S ONE STOP

HIGHWAY 67 S

1995

902 BUNN CONTRACTORS
U RENT IT U LOCK IT
910 A & GS 3N1 STOP

MCCLELLEN BLVD 1995

35 HOT METALS TECHNOLOGIES



First National
Title Company

501 Main Street
Arkadelphia, AR 71923
Tel 870-246-2821
Fax 870-246-9501

LIMITED TITLE REPORT

DATE: 02/26/2024

FILE NO.: 114-240034-TI

CERTIFYING DATES: From 04/13/2018 at 12:00 AM to 02/20/2024 at 12:00 AM

LEGAL DESCRIPTION: See Exhibit A attached hereto and made a part hereof.

TITLE VESTED: Clark County Industrial Council, an Arkansas not-for-profit corporation, by virtue of a Special Warranty Deed from DANFOSS, LLC, a Delaware limited liability company, successor by merger to Danfoss Scroll Technologies, LLC, dated 03/20/2018, filed for record 04/13/2018 as Instrument Number 2018R-01003 of the Public Record of Clark County, Arkansas.

OUTSTANDING LIENS: None found.

OUTSTANDING JUDGMENTS: None found.

OTHER ITEMS: Restrictive Covenants/Bill of Assurance for Clark County Industrial Park as recorded in Book 372 Page 284 and amended in Book 478 Page 15, Book 506 Page 238, and Book 627 Page 825, Extension of Restrictive Covenants as recorded in Book 384 Page 37, and any easements, rights-of-way, setback lines, reservations and other matters as shown on the original plat filed in Plat Book 2 Page 68, all of the Public Records of Clark County, Arkansas.

Easement from Danfoss, LLC, to Southwestern Bell Telephone Company, a Missouri corporation, dated 05/21/2013, filed for record 06/06/2013 in Book 646 Page 17 of the Public Records of Clark County, Arkansas.

Right-of-Way from Scroll Technologies to the City of Arkadelphia, Arkansas, dated 06/15/2000, filed for record 07/20/2000 in Book 594 Page 324 of the Public Records of Clark County, Arkansas.

Right-of-Way from Scroll Technologies to the City of Arkadelphia, Clark County, Arkansas, dated 03/01/2000, filed for record 03/10/2000 in Book 592 Page 599 of the Public Records of Clark County, Arkansas.

Easement from Clark County Industrial Development Corporation to the City of Gum Springs, Arkansas, dated 07/01/1981, filed for record 07/02/1981 in Book 384 Page 31 of the Public Records of Clark County, Arkansas.

TAXES: Tax Parcel No.: 01-05471-000 Exempt

This limited title search is not to be construed as Title Insurance, a Commitment to Insure, or to express an opinion as to the validity of this title. Furthermore, it is expressly stated, acknowledged and agreed upon that in no event shall the total liability of First National Title Company, its affiliates or any of their owners, officers, employees, or agents for any damages, losses, and causes of action (whether in contract or tort, including, but not limited to, negligence or otherwise) arising from the use of, or the reliance upon, the information contained in this search exceed the amount paid for this search.

PREPARED BY:

First National Title Company
License No. 100110256
501 Main Street
Arkadelphia, AR 71923
Telephone: 870-246-2821 Fax: 870-246-9501

By: *Marsha E. Bateman*

Marsha Bateman, License No. 9872201
Authorized Signature

LIMITED TITLE REPORT

(Continued)

DATE: 02/26/2024
FILE NO.: 114-240034-TI

Lots 1 and 2 of the Clark County Industrial Park, Clark County, Arkansas, as shown by the recorded plat thereof.

LESS AND EXCEPT:

Part of Tract 1 of Clark County Industrial Park being a part of Section 12, Township 8 South, Range 20 West, Clark County, Arkansas, and being more particularly described as follows: Commence at a found 1/2 inch rebar at the SE corner of said Tract 1 of Clark County Industrial Park within Section 12, Township 8 South, Range 20 West, Clark County, Arkansas, thence N 88 degrees 47 minutes 26 seconds W, a distance of 434.86 feet along the North right-of-way of McClellan Boulevard; continuing along said right-of-way along a curve to the right with a radius of 716.20 feet, an arc length of 82.90 feet; a chord bearing of N 85 degrees 47 minutes 39 seconds W, and chord distance of 62.88 feet, also being the Point of Beginning; continuing along said right-of-way along a curve to the right with a radius of 716.20 feet, an arc length of 30.14 feet, a chord bearing of N 82 degrees 04 minutes 22 seconds W, and chord distance of 30.14 feet to a found rebar with cap (M. Miley PS 999); continuing along said right-of-way N 80 degrees 52 minutes 01 second W, a distance of 57.29 feet to a found rebar with cap (M. Miley PS 999); continuing along said right-of-way along a curve to the right with a radius of 50.00 feet, an arc length of 12.71 feet, a chord bearing of N 73 degrees 55 minutes 23 seconds W, and chord distance of 12.58 feet to a set rebar; leaving said right-of-way at N 09 degrees 05 minutes 59 seconds E, a distance of 100.00 feet to a set rebar; thence S 60 degrees 54 minutes 01 second E, a distance of 100.00 feet to a set rebar; thence S 09 degrees 05 minutes 59 seconds W, a distance of 100.95 feet to the Point of Beginning, containing 10,142 square feet (.23 acre), more or less.



First National
Title Company

501 Main Street
Arkadelphia, AR 71923
Tel 870-246-2821
Fax 870-246-9501

LIMITED TITLE REPORT

DATE: 02/21/2024

FILE NO.: 114-240034-TI

CERTIFYING DATES: From 04/13/2018 at 12:00 AM to 02/20/2024 at 12:00 AM

LEGAL DESCRIPTION: See Exhibit A attached hereto and made a part hereof.

TITLE VESTED: Clark County Industrial Council by virtue of a Special Warranty Deed from DANFOSS, LLC, a Delaware limited liability company, dated 03/20/2018, filed for record 04/13/2018 as Instrument Number 2018R-01003 of the Public Records of Clark County, Arkansas.

OUTSTANDING LIENS: None found.

OUTSTANDING JUDGMENTS: None found.

OTHER ITEMS: Easement from Danfoss, LLC, to Southwestern Bell Telephone Company, a Missouri corporation, dated 05/21/2013, filed for record 06/06/2013 in Book 646 Page 17 of the Public Records of Clark County, Arkansas.

TAXES: Tax Parcel No.: 01-05468-001 Exempt

This limited title search is not to be construed as Title Insurance, a Commitment to Insure, or to express an opinion as to the validity of this title. Furthermore, it is expressly stated, acknowledged and agreed upon that in no event shall the total liability of First National Title Company, its affiliates or any of their owners, officers, employees, or agents for any damages, losses, and causes of action (whether in contract or tort, including, but not limited to, negligence or otherwise) arising from the use of, or the reliance upon, the information contained in this search exceed the amount paid for this search.

PREPARED BY:

First National Title Company
License No. 100110256
501 Main Street
Arkadelphia, AR 71923
Telephone: 870-246-2821 Fax: 870-246-9501

By: *Marsha E. Bateman*

Marsha Bateman, License No. 9872201
Authorized Signature

LIMITED TITLE REPORT

(Continued)

DATE: 02/21/2024
FILE NO.: 114-240034-TI

A parcel of land being located in the Southwest Quarter (SW1/4) of Section 12, Township 8 South, Range 20 West, Clark County, Arkansas, and being described as follows: Commence at the NE corner of said SW1/4, thence S 01 degree 51 minutes 14 seconds W, a distance of 449.74 feet to the Point of Beginning; thence S 07 degrees 38 minutes 16 seconds W, a distance of 470.81 feet; thence S 00 degrees 37 minutes 07 seconds W, a distance of 162.55 feet; thence S 08 degrees 43 minutes 36 seconds E, a distance of 245.84 feet; thence S 01 degree 42 minutes 16 seconds W, a distance of 586.70 feet to the NE corner of Lot 2 of Clark County Industrial Park; thence N 88 degrees 42 minutes 11 seconds W along the North lines of Lots 2 and 1 of Clark County Industrial Park, a distance of 1151.89 feet to the Eastern line of U.S. Highway No. 67; thence N 09 degrees 14 minutes 37 seconds E along said Eastern line of U.S. Highway No. 67, a distance of 1475.89 feet; thence S 88 degrees 33 minutes 15 seconds E, a distance of 959.30 feet to the Point of Beginning, containing 34.83 acres, more or less.

APPENDIX D
ENVIRONMENTAL DATABASE INFORMATION

Arkadelphia Site Sections

Mcclellan Blvd

Arkadelphia, AR 71923

Inquiry Number: 7611184.2s

April 01, 2024

The EDR Radius Map™ Report with GeoCheck®



6 Armstrong Road, 4th floor
Shelton, CT 06484
Toll Free: 800.352.0050
www.edrnet.com

TABLE OF CONTENTS

<u>SECTION</u>	<u>PAGE</u>
Executive Summary	ES1
Overview Map	2
Detail Map	3
Map Findings Summary	4
Map Findings	8
Orphan Summary	53
Government Records Searched/Data Currency Tracking	GR-1
 <u>GEOCHECK ADDENDUM</u>	
Physical Setting Source Addendum	A-1
Physical Setting Source Summary	A-2
Physical Setting SSURGO Soil Map	A-5
Physical Setting Source Map	A-10
Physical Setting Source Map Findings	A-12
Physical Setting Source Records Searched	PSGR-1

Thank you for your business.
Please contact EDR at 1-800-352-0050
with any questions or comments.

Disclaimer - Copyright and Trademark Notice

This Report contains certain information obtained from a variety of public and other sources reasonably available to Environmental Data Resources, LLC. It cannot be concluded from this Report that coverage information for the target and surrounding properties does not exist from other sources. This Report is provided on an "AS IS", "AS AVAILABLE" basis. **NO WARRANTY EXPRESS OR IMPLIED IS MADE WHATSOEVER IN CONNECTION WITH THIS REPORT. ENVIRONMENTAL DATA RESOURCES, LLC AND ITS SUBSIDIARIES, AFFILIATES AND THIRD PARTY SUPPLIERS DISCLAIM ALL WARRANTIES, OF ANY KIND OR NATURE, EXPRESS OR IMPLIED, ARISING OUT OF OR RELATED TO THIS REPORT OR ANY OF THE DATA AND INFORMATION PROVIDED IN THIS REPORT, INCLUDING WITHOUT LIMITATION, ANY WARRANTIES REGARDING ACCURACY, QUALITY, CORRECTNESS, COMPLETENESS, COMPREHENSIVENESS, SUITABILITY, MERCHANTABILITY, FITNESS FOR A PARTICULAR PURPOSE, TITLE, NON-INFRINGEMENT, MISAPPROPRIATION, OR OTHERWISE. ALL RISK IS ASSUMED BY THE USER. IN NO EVENT SHALL ENVIRONMENTAL DATA RESOURCES, LLC OR ITS SUBSIDIARIES, AFFILIATES OR THIRD PARTY SUPPLIERS BE LIABLE TO ANYONE FOR ANY DIRECT, INCIDENTAL, INDIRECT, SPECIAL, CONSEQUENTIAL OR OTHER DAMAGES OF ANY TYPE OR KIND (INCLUDING BUT NOT LIMITED TO LOSS OF PROFITS, LOSS OF USE, OR LOSS OF DATA) INFORMATION PROVIDED IN THIS REPORT.** Any analyses, estimates, ratings, environmental risk levels, or risk codes provided in this Report are provided for illustrative purposes only, and are not intended to provide, nor should they be interpreted as providing any facts regarding, or prediction or forecast of, any environmental risk for any property. Only an assessment performed by a qualified environmental professional can provide findings, opinions or conclusions regarding the environmental risk or conditions in, on or at any property.

Copyright 2024 by Environmental Data Resources, LLC. All rights reserved. Reproduction in any media or format, in whole or in part, of any report or map of Environmental Data Resources, LLC, or its affiliates, is prohibited without prior written permission.

EDR and its logos (including Sanborn and Sanborn Map) are trademarks of Environmental Data Resources, LLC or its affiliates. All other trademarks used herein are the property of their respective owners.

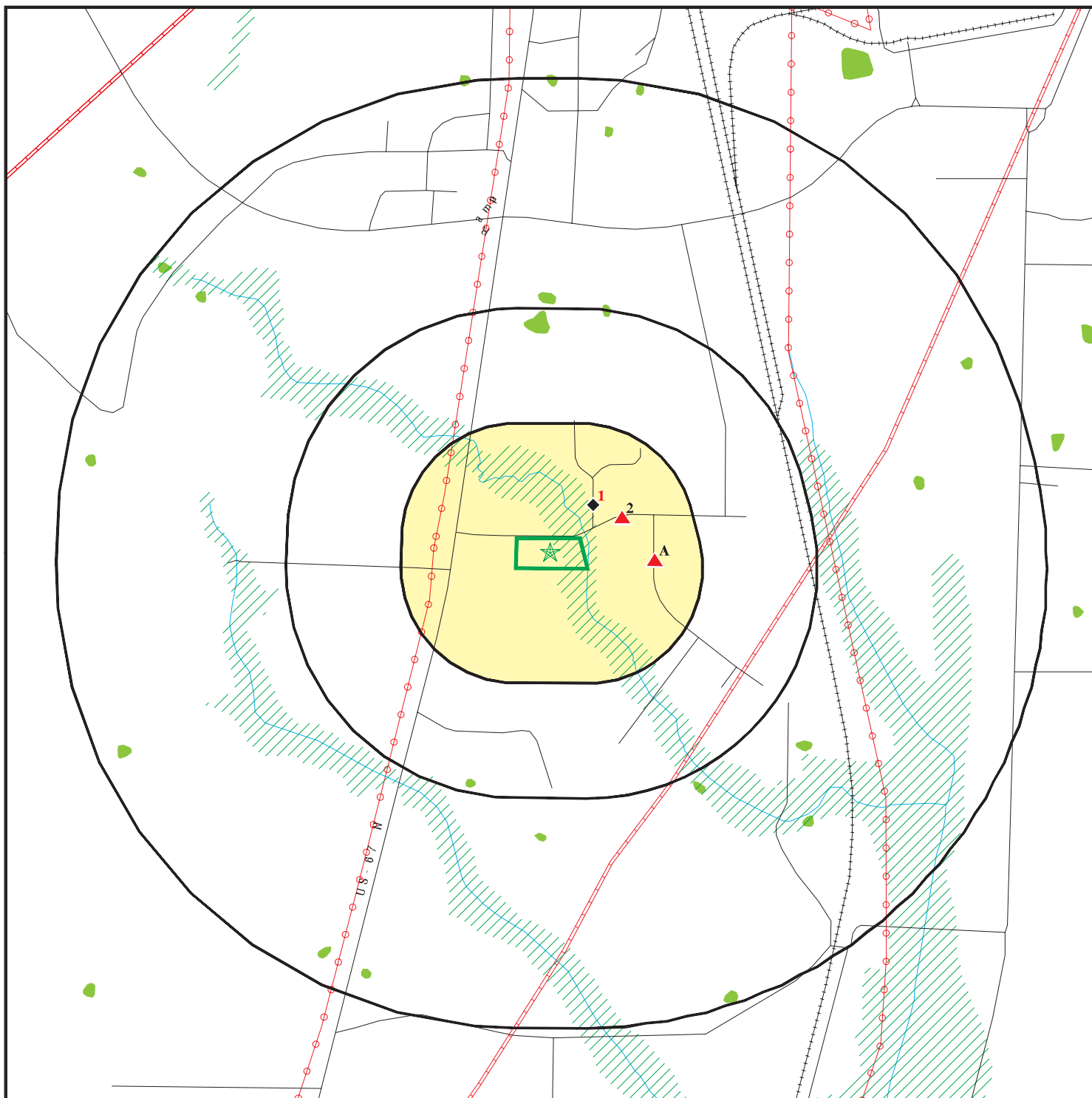
MAPPED SITES SUMMARY







Target Property Address:
MCCLELLAN BLVD
ARKADELPHIA, AR 71923









Click on Map ID to see full detail.

MAP ID	SITE NAME	ADDRESS	DATABASE ACRONYMS	RELATIVE ELEVATION	DIST (ft. & mi.) DIRECTION
1	SCROLL TECHNOLOGIES		PFAS ECHO	Lower	410, 0.078, NE
2	SIPLAST LIQUID RESIN	35 MCCLELLAN	HW GEN	Higher	540, 0.102, ENE
A3	DRUMCO OF ARKANSAS,	142 TECHNOLOGY DRIVE	AIRS, ENF, HW GEN, PERMITS	Higher	777, 0.147, East
A4	DRUMCO OF ARKANSAS,	142 TECHNOLOGY DRIVE	RCRA-LQG	Higher	777, 0.147, East

OVERVIEW MAP - 7611184.2S



-  Target Property
-  Sites at elevations higher than or equal to the target property
-  Sites at elevations lower than the target property
-  Manufactured Gas Plants
-  National Priority List Sites
-  Dept. Defense Sites

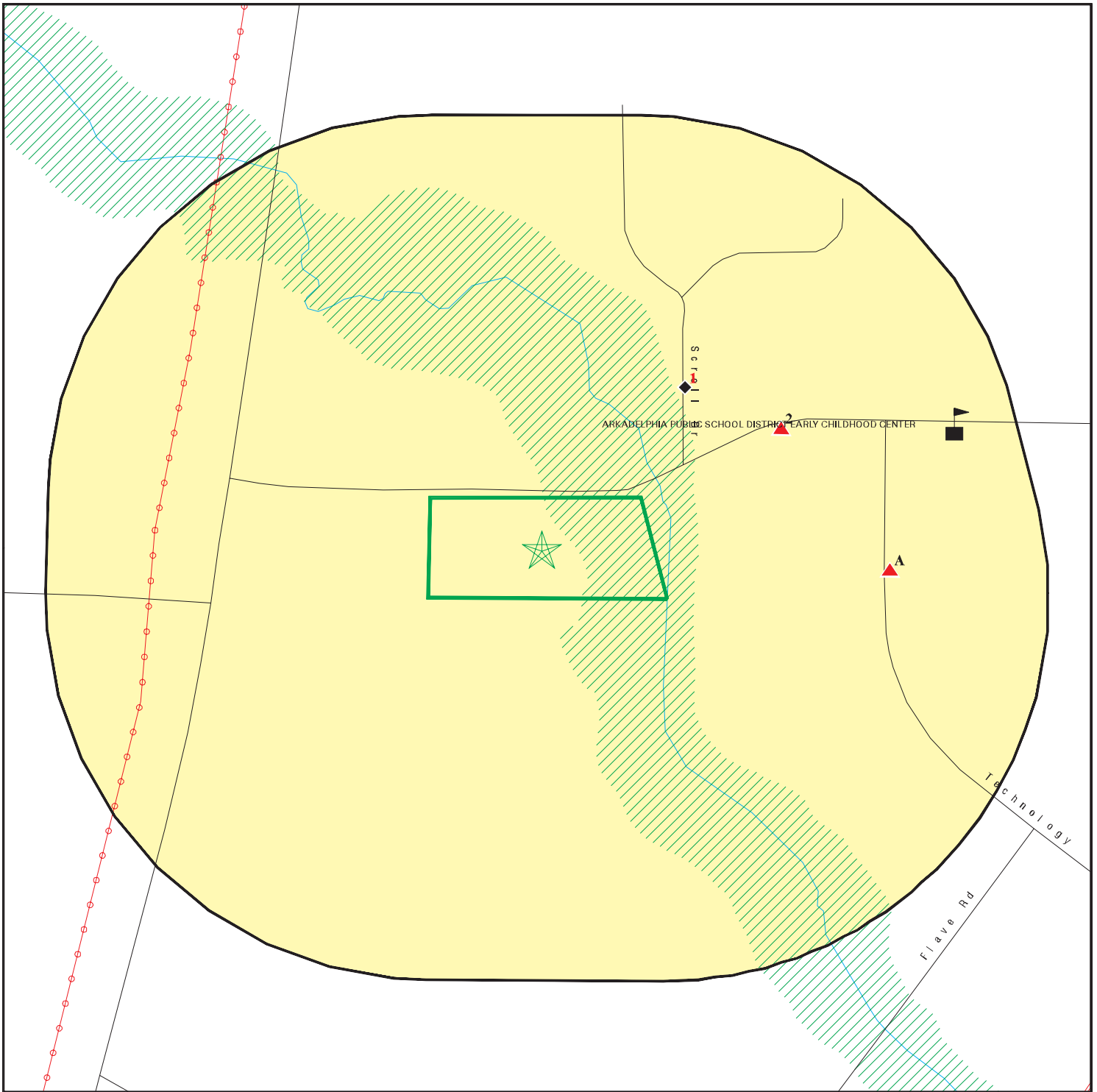
- 
-  Indian Reservations BIA
-  Power transmission lines
-  Pipelines
-  Special Flood Hazard Area (1%)
-  0.2% Annual Chance Flood Hazard
-  National Wetland Inventory
-  State Wetlands








This report includes Interactive Map Layers to display and/or hide map information. The legend includes only those icons for the default map view.






SITE NAME: Arkadelphia Site Sections
 ADDRESS: McClellan Blvd
 Arkadelphia AR 71923
 LAT/LONG: 34.049356 / 93.096152

CLIENT: Terracon
 CONTACT: Cole Rodman
 INQUIRY #: 7611184.2s
 DATE: April 01, 2024 1:57 pm

DETAIL MAP - 7611184.2S



-  Target Property
-  Sites at elevations higher than or equal to the target property
-  Sites at elevations lower than the target property
-  Manufactured Gas Plants
-  Sensitive Receptors
-  National Priority List Sites
-  Dept. Defense Sites

-  Indian Reservations BIA
-  Power transmission lines
-  Pipelines
-  Special Flood Hazard Area (1%)
-  0.2% Annual Chance Flood Hazard



This report includes Interactive Map Layers to display and/or hide map information. The legend includes only those icons for the default map view.

SITE NAME: Arkadelphia Site Sections
 ADDRESS: Mcclellan Blvd
 Arkadelphia AR 71923
 LAT/LONG: 34.049356 / 93.096152

CLIENT: Terracon
 CONTACT: Cole Rodman
 INQUIRY #: 7611184.2s
 DATE: April 01, 2024 1:58 pm

MAP FINDINGS SUMMARY

Database	Search Distance (Miles)	Target Property	< 1/8	1/8 - 1/4	1/4 - 1/2	1/2 - 1	> 1	Total Plotted
STANDARD ENVIRONMENTAL RECORDS								
<i>Lists of Federal NPL (Superfund) sites</i>								
NPL	1.000		0	0	0	0	NR	0
Proposed NPL	1.000		0	0	0	0	NR	0
NPL LIENS	1.000		0	0	0	0	NR	0
<i>Lists of Federal Delisted NPL sites</i>								
Delisted NPL	1.000		0	0	0	0	NR	0
<i>Lists of Federal sites subject to CERCLA removals and CERCLA orders</i>								
FEDERAL FACILITY	0.500		0	0	0	NR	NR	0
SEMS	0.500		0	0	0	NR	NR	0
<i>Lists of Federal CERCLA sites with NFRAP</i>								
SEMS-ARCHIVE	0.500		0	0	0	NR	NR	0
<i>Lists of Federal RCRA facilities undergoing Corrective Action</i>								
CORRACTS	1.000		0	0	0	0	NR	0
<i>Lists of Federal RCRA TSD facilities</i>								
RCRA-TSDF	0.500		0	0	0	NR	NR	0
<i>Lists of Federal RCRA generators</i>								
RCRA-LQG	0.250		0	1	NR	NR	NR	1
RCRA-SQG	0.250		0	0	NR	NR	NR	0
RCRA-VSQG	0.250		0	0	NR	NR	NR	0
<i>Federal institutional controls / engineering controls registries</i>								
LUCIS	0.500		0	0	0	NR	NR	0
US ENG CONTROLS	0.500		0	0	0	NR	NR	0
US INST CONTROLS	0.500		0	0	0	NR	NR	0
<i>Federal ERNS list</i>								
ERNS	TP		NR	NR	NR	NR	NR	0
<i>Lists of state- and tribal (Superfund) equivalent sites</i>								
SHWS	1.000		0	0	0	0	NR	0
<i>Lists of state and tribal landfills and solid waste disposal facilities</i>								
SWF/LF	0.500		0	0	0	NR	NR	0
SWID	0.500		0	0	0	NR	NR	0
<i>Lists of state and tribal leaking storage tanks</i>								
LTANKS	0.500		0	0	0	NR	NR	0

MAP FINDINGS SUMMARY

Database	Search Distance (Miles)	Target Property	< 1/8	1/8 - 1/4	1/4 - 1/2	1/2 - 1	> 1	Total Plotted
INDIAN LUST	0.500		0	0	0	NR	NR	0
<i>Lists of state and tribal registered storage tanks</i>								
FEMA UST	0.250		0	0	NR	NR	NR	0
UST	0.250		0	0	NR	NR	NR	0
AST	0.250		0	0	NR	NR	NR	0
INDIAN UST	0.250		0	0	NR	NR	NR	0
<i>State and tribal institutional control / engineering control registries</i>								
ENG CONTROLS	0.500		0	0	0	NR	NR	0
INST CONTROL	0.500		0	0	0	NR	NR	0
<i>Lists of state and tribal voluntary cleanup sites</i>								
INDIAN VCP	0.500		0	0	0	NR	NR	0
VCP	0.500		0	0	0	NR	NR	0
<i>Lists of state and tribal brownfield sites</i>								
BROWNFIELDS	0.500		0	0	0	NR	NR	0
<u>ADDITIONAL ENVIRONMENTAL RECORDS</u>								
<i>Local Brownfield lists</i>								
US BROWNFIELDS	0.500		0	0	0	NR	NR	0
<i>Local Lists of Landfill / Solid Waste Disposal Sites</i>								
SWRCY	0.500		0	0	0	NR	NR	0
INDIAN ODI	0.500		0	0	0	NR	NR	0
ODI	0.500		0	0	0	NR	NR	0
DEBRIS REGION 9	0.500		0	0	0	NR	NR	0
IHS OPEN DUMPS	0.500		0	0	0	NR	NR	0
<i>Local Lists of Hazardous waste / Contaminated Sites</i>								
US HIST CDL	TP		NR	NR	NR	NR	NR	0
CDL	TP		NR	NR	NR	NR	NR	0
US CDL	TP		NR	NR	NR	NR	NR	0
<i>Local Land Records</i>								
LIENS 2	TP		NR	NR	NR	NR	NR	0
<i>Records of Emergency Release Reports</i>								
HMIRS	TP		NR	NR	NR	NR	NR	0
SPILLS	TP		NR	NR	NR	NR	NR	0
SPILLS 90	TP		NR	NR	NR	NR	NR	0
SPILLS 80	TP		NR	NR	NR	NR	NR	0
<i>Other Ascertainable Records</i>								
RCRA NonGen / NLR	0.250		0	0	NR	NR	NR	0

MAP FINDINGS SUMMARY

Database	Search Distance (Miles)	Target Property	< 1/8	1/8 - 1/4	1/4 - 1/2	1/2 - 1	> 1	Total Plotted
FUDS	1.000		0	0	0	0	NR	0
DOD	1.000		0	0	0	0	NR	0
SCRD DRYCLEANERS	0.500		0	0	0	NR	NR	0
US FIN ASSUR	TP		NR	NR	NR	NR	NR	0
EPA WATCH LIST	TP		NR	NR	NR	NR	NR	0
2020 COR ACTION	0.250		0	0	NR	NR	NR	0
TSCA	TP		NR	NR	NR	NR	NR	0
TRIS	TP		NR	NR	NR	NR	NR	0
SSTS	TP		NR	NR	NR	NR	NR	0
ROD	1.000		0	0	0	0	NR	0
RMP	TP		NR	NR	NR	NR	NR	0
RAATS	TP		NR	NR	NR	NR	NR	0
PRP	TP		NR	NR	NR	NR	NR	0
PADS	TP		NR	NR	NR	NR	NR	0
ICIS	TP		NR	NR	NR	NR	NR	0
FTTS	TP		NR	NR	NR	NR	NR	0
MLTS	TP		NR	NR	NR	NR	NR	0
COAL ASH DOE	TP		NR	NR	NR	NR	NR	0
COAL ASH EPA	0.500		0	0	0	NR	NR	0
PCB TRANSFORMER	TP		NR	NR	NR	NR	NR	0
RADINFO	TP		NR	NR	NR	NR	NR	0
HIST FTTS	TP		NR	NR	NR	NR	NR	0
DOT OPS	TP		NR	NR	NR	NR	NR	0
CONSENT	1.000		0	0	0	0	NR	0
INDIAN RESERV	1.000		0	0	0	0	NR	0
FUSRAP	1.000		0	0	0	0	NR	0
UMTRA	0.500		0	0	0	NR	NR	0
LEAD SMELTERS	TP		NR	NR	NR	NR	NR	0
US AIRS	TP		NR	NR	NR	NR	NR	0
US MINES	0.250		0	0	NR	NR	NR	0
ABANDONED MINES	0.250		0	0	NR	NR	NR	0
MINES MRDS	0.250		0	0	NR	NR	NR	0
FINDS	TP		NR	NR	NR	NR	NR	0
UXO	1.000		0	0	0	0	NR	0
DOCKET HWC	TP		NR	NR	NR	NR	NR	0
ECHO	TP		NR	NR	NR	NR	NR	0
FUELS PROGRAM	0.250		0	0	NR	NR	NR	0
PFAS NPL	0.250		0	0	NR	NR	NR	0
PFAS FEDERAL SITES	0.250		0	0	NR	NR	NR	0
PFAS TSCA	0.250		0	0	NR	NR	NR	0
PFAS TRIS	0.250		0	0	NR	NR	NR	0
PFAS RCRA MANIFEST	0.250		0	0	NR	NR	NR	0
PFAS ATSDR	0.250		0	0	NR	NR	NR	0
PFAS WQP	0.250		0	0	NR	NR	NR	0
PFAS NPDES	0.250		0	0	NR	NR	NR	0
PFAS ECHO	0.250		1	0	NR	NR	NR	1
PFAS ECHO FIRE TRAINING	0.250		0	0	NR	NR	NR	0
PFAS PART 139 AIRPORT	0.250		0	0	NR	NR	NR	0
AQUEOUS FOAM NRC	0.250		0	0	NR	NR	NR	0
BIOSOLIDS	TP		NR	NR	NR	NR	NR	0
PFAS	0.250		0	0	NR	NR	NR	0

MAP FINDINGS SUMMARY

Database	Search Distance (Miles)	Target Property	< 1/8	1/8 - 1/4	1/4 - 1/2	1/2 - 1	> 1	Total Plotted
AQUEOUS FOAM	0.250		0	0	NR	NR	NR	0
AIRS	TP		NR	NR	NR	NR	NR	0
ASBESTOS	TP		NR	NR	NR	NR	NR	0
COAL ASH	0.500		0	0	0	NR	NR	0
ENF	TP		NR	NR	NR	NR	NR	0
Financial Assurance	TP		NR	NR	NR	NR	NR	0
HW GEN	0.250		1	1	NR	NR	NR	2
PERMITS	TP		NR	NR	NR	NR	NR	0
AR Sludge	0.500		0	0	0	NR	NR	0
TIER 2	TP		NR	NR	NR	NR	NR	0
UIC	TP		NR	NR	NR	NR	NR	0
UST FINDER RELEASE	0.500		0	0	0	NR	NR	0
UST FINDER	0.250		0	0	NR	NR	NR	0

EDR HIGH RISK HISTORICAL RECORDS

EDR Exclusive Records

EDR MGP	1.000		0	0	0	0	NR	0
EDR Hist Auto	0.125		0	NR	NR	NR	NR	0
EDR Hist Cleaner	0.125		0	NR	NR	NR	NR	0

EDR RECOVERED GOVERNMENT ARCHIVES

Exclusive Recovered Govt. Archives

RGA HWS	TP		NR	NR	NR	NR	NR	0
RGA LF	TP		NR	NR	NR	NR	NR	0
RGA LUST	TP		NR	NR	NR	NR	NR	0

- Totals --		0	2	2	0	0	0	4
-------------	--	---	---	---	---	---	---	---

NOTES:

TP = Target Property

NR = Not Requested at this Search Distance

Sites may be listed in more than one database

Map ID
Direction
Distance
Elevation

MAP FINDINGS

Site

Database(s)

EDR ID Number
EPA ID Number

1
NE
< 1/8
0.078 mi.
410 ft.

SCROLL TECHNOLOGIES
ARKADELPHIA, AR

PFAS ECHO 1027417928
N/A

Relative:
Lower
Actual:
231 ft.

PFAS ECHO:
Name: SCROLL TECHNOLOGIES
City,State,Zip: ARKADELPHIA, AR
Latitude: 34.05089
Longitude: -93.09452
Count: 1
County: CLARK
Status: Inactive
Region: 06
Industry: Electronics Industry
ECHO Facility Report: <https://echo.epa.gov/detailed-facility-report?fid=110000451421>
Facility Percent Minority: 25.124
Facility Derived Tribes: -
Facility Population: 28.23
EPA Programs: CAA; CWA; RCRA
Federal Facility: No
Federal Agency: -
Facility FIPS Code: 05019
Facility Indian Country Flag: N
Facility Collection Method: ADDRESS MATCHING-HOUSE NUMBER
Facility Derived HUC: 08040103
Facility Derived WBD: 080401030806
Facility Derived CD113: 04
Facility Derived CB2010: 050199539005025
Facility Major Flag: -
Facility Active Flag: Y
Facility Inspection Count: 1
Facility Date Last Inspection: 9/14/2020
Facility Days Last Inspection: 1,188
Facility Informal Count: 0
Facility Date Last Informal Action: -
Facility Formal Action Count: 0
Facility Date Last Formal Action: -
Facility Total Penalties: 0
Facility Penalty Count: -
Facility Date Last Penalty: -
Facility Last Penalty AMT: -
Facility QTRS With NC: 0
Facility Programs With SNC: 0
Facility Compliance Status: No Violation Identified
Facility SNC Flag: N
AIR Flag: Y
NPDES Flag: Y
SDWIS Flag: N
RCRA Flag: Y
TRI Flag: N
GHG Flag: N
AIR IDS: AR0000000501900102
CAA Permit Types: Minor Emissions
CAA NAICS: 336390
CAA SICs: -
NPDES IDS: ARR00B641
CWA Permit Types: Non-M

Map ID
 Direction
 Distance
 Elevation

MAP FINDINGS

Site

Database(s)

EDR ID Number
 EPA ID Number

SCROLL TECHNOLOGIES (Continued)

1027417928

CWA NAICS: 333415
 CWA SICS: 3585
 RCRA IDS: ARD980868491
 RCRA Permit Types: Other
 RCRA NAICS: 333415
 SDWA IDS: -
 SDWA System Types: -
 SDWA Compliance Status: -
 SDWA SNC Flag: N
 TRI IDS: 71923TCCRR1SCRO
 TRI Releases Transfers: -
 TRI On Site Releases: -
 TRI Off Site Transfers: -
 TRI Reporter: -
 Facility IMP Water Flag: -
 EJSCREEN Flag US: N
 EJSCREEN Report: https://ejscreen.epa.gov/mapper/mobile/EJSCREEN_mobile.aspx?geometry=%7B%22x%22:-93.09452,%22y%22:34.05089,%22spatialReference%22:%7B%22wkid%22:4326%7D%7D&unit=9035&areatype=&areaid=&basemap=streets&distance=1

2
ENE
< 1/8
0.102 mi.
540 ft.

SIPLAST LIQUID RESIN FACILITY
35 MCCLELLAN
ARKADELPHIA, AR 71923

HW GEN S125896775
N/A

Relative:
Higher
Actual:
238 ft.

HW GEN:
 Name: SIPLAST LIQUID RESIN FACILITY
 Address: 35 MCCLELLAN
 City,State,Zip: ARKADELPHIA, AR 71923
 EPAID: ARR000015487
 AFIN: 1000440
 AFIN Dash: 10-00440
 Owner Operator Name: SIPLAST, INC.
 Type Description: Private
 Federal Generator Status: 3
 State Generator Status: N
 NAICS Code: 325991
 NAICS Desc: CUSTOM COMPOUNDING OF PURCHASED RESINS
 EPAECHO Compliance Link: <http://echo.epa.gov/detailed-facility-report?fid=ARR000015487>

Contact:
 EPAID: ARR000015487
 Mailing Address: 35 MCCLELLAN BLVD
 Mailing City: ARKADELPHIA
 Mailing State: AR
 Mailing Zip: 71923
 Contact Name: PAUL T FRANKS
 Contact Telephone: 870-246-8094
 Contact Address: 35 MCCLELLAN
 Contact City: ARKADELPHIA
 Contact State: AR
 Contact Zip: 71923

MAP FINDINGS

Map ID
 Direction
 Distance
 Elevation

Site

Database(s)

EDR ID Number
 EPA ID Number

A3
East
1/8-1/4
0.147 mi.
777 ft.

DRUMCO OF ARKANSAS, INC.
142 TECHNOLOGY DRIVE
ARCADELPHIA, AR 71923
Site 1 of 2 in cluster A

AIRS S114547617
ENF N/A
HW GEN
PERMITS

Relative:
Higher
Actual:
240 ft.

AIRS:

Name: DRUMCO OF ARKANSAS, INC.
 Alternate Name: CONTAINER LIFE CYCLE MGT., LLC
 Address: 142 TECHNOLOGY DR
 City,State,Zip: ARCADELPHIA, AR 71923
 Afin: 1000104
 Afin Dash: 10-00104
 Facility Fax Number: 8702308601
 AFIN Status Code: A
 Mailing Address: 142 TECHNOLOGY DR
 Status: Active
 Mailing City: ARCADELPHIA
 Facility Type Description: Standard
 Facility Type Code: STD
 Mailing State: AR
 Mailing Zip Code: 71923-000
 Facility Invoice Billing Month: 03
 Utm Zone: 15
 Primary SIC Code: 3492
 Company: CONTAINER LIFE CYCLE MGT., LLC
 SIC Description: FLUID POWER VALVES AND HOSE FI
 Latitude: 34.046970
 Longitude: -93.089123
 Contact Address: 142 TECHNOLOGY DR
 Contact City: ARCADELPHIA
 Contact State: AR
 Contact Zip: 71923-000
 NAICS Code: 332912
 NAICS Description: Fluid Power Valve and Hose Fitting Manufactur
 Mailing Contact: D. BARRY WINGARD
 NAICS Code 2: 811310
 Mailing Company: CONTAINER LIFE CYCLE MGT., LLC
 Naics Description 2: Commercial and Industrial Machinery and Equip
 Latitude Degrees: 34
 Latitude Minutes: 2
 Latitude Seconds: 49.09
 Longitude Degrees: -93
 Longitude Minutes: 5
 Longitude Seconds: 20.84
 UTM Northing: 3767367.57
 UTM Easting: 491774.25

Name: DRUMCO OF ARKANSAS, INC.
 Alternate Name: CONTAINER LIFE CYCLE MGT., LLC
 Address: 142 TECHNOLOGY DR
 City,State,Zip: ARCADELPHIA, AR 71923
 Afin: 1000104
 Afin Dash: 10-00104
 Facility Fax Number: 8702308601
 AFIN Status Code: A
 Mailing Address: 142 TECHNOLOGY DR
 Status: Active
 Mailing City: ARCADELPHIA

Map ID
Direction
Distance
Elevation

MAP FINDINGS

Site

Database(s)

EDR ID Number
EPA ID Number

DRUMCO OF ARKANSAS, INC. (Continued)

S114547617

Facility Type Description: Standard
Facility Type Code: STD
Mailing State: AR
Mailing Zip Code: 71923-000
Facility Invoice Billing Month: 03
Utm Zone: 15
Primary SIC Code: 3492
Company: CONTAINER LIFE CYCLE MGT., LLC
SIC Description: FLUID POWER VALVES AND HOSE FI
Latitude: 34.046970
Longitude: -93.089123
Contact Address: 142 TECHNOLOGY DR
Contact City: ARKADELPHIA
Contact State: AR
Contact Zip: 71923-000
NAICS Code: 332912
NAICS Description: Fluid Power Valve and Hose Fitting Manufactur
Mailing Contact: D. BARRY WINGARD
NAICS Code 2: 811310
Mailing Company: CONTAINER LIFE CYCLE MGT., LLC
Naics Description 2: Commercial and Industrial Machinery and Equip
Latitude Degrees: 34
Latitude Minutes: 2
Latitude Seconds: 49.09
Longitude Degrees: -93
Longitude Minutes: 5
Longitude Seconds: 20.84
UTM Northing: 3767367.57
UTM Easting: 491774.25

Name: DRUMCO OF ARKANSAS, INC.
Alternate Name: CONTAINER LIFE CYCLE MGT., LLC
Address: 142 TECHNOLOGY DR
City,State,Zip: ARKADELPHIA, AR 71923
Afin: 1000104
Afin Dash: 10-00104
Facility Fax Number: 8702308601
AFIN Status Code: A
Mailing Address: 142 TECHNOLOGY DR
Status: Active
Mailing City: ARKADELPHIA
Facility Type Description: Standard
Facility Type Code: STD
Mailing State: AR
Mailing Zip Code: 71923-000
Facility Invoice Billing Month: 03
Utm Zone: 15
Primary SIC Code: 3492
Company: CONTAINER LIFE CYCLE MGT., LLC
SIC Description: FLUID POWER VALVES AND HOSE FI
Latitude: 34.046970
Longitude: -93.089123
Contact Address: 142 TECHNOLOGY DR
Contact City: ARKADELPHIA
Contact State: AR
Contact Zip: 71923-000
NAICS Code: 332912

Map ID
Direction
Distance
Elevation

MAP FINDINGS

Site

Database(s)

EDR ID Number
EPA ID Number

DRUMCO OF ARKANSAS, INC. (Continued)

S114547617

NAICS Description: Fluid Power Valve and Hose Fitting Manufactur
Mailing Contact: D. BARRY WINGARD
NAICS Code 2: 811310
Mailing Company: CONTAINER LIFE CYCLE MGT., LLC
Naics Description 2: Commercial and Industrial Machinery and Equip
Latitude Degrees: 34
Latitude Minutes: 2
Latitude Seconds: 49.09
Longitude Degrees: -93
Longitude Minutes: 5
Longitude Seconds: 20.84
UTM Northing: 3767367.57
UTM Easting: 491774.25

Name: DRUMCO OF ARKANSAS, INC.
Alternate Name: CONTAINER LIFE CYCLE MGT., LLC
Address: 142 TECHNOLOGY DR
City,State,Zip: ARKADELPHIA, AR 71923
Afin: 1000104
Afin Dash: 10-00104
Facility Fax Number: 8702308601
AFIN Status Code: A
Mailing Address: 142 TECHNOLOGY DR
Status: Active
Mailing City: ARKADELPHIA
Facility Type Description: Standard
Facility Type Code: STD
Mailing State: AR
Mailing Zip Code: 71923-000
Facility Invoice Billing Month: 03
Utm Zone: 15
Primary SIC Code: 3492

Company: CONTAINER LIFE CYCLE MGT., LLC
SIC Description: FLUID POWER VALVES AND HOSE FI
Latitude: 34.046970
Longitude: -93.089123
Contact Address: 142 TECHNOLOGY DR
Contact City: ARKADELPHIA
Contact State: AR
Contact Zip: 71923-000
NAICS Code: 332912
NAICS Description: Fluid Power Valve and Hose Fitting Manufactur
Mailing Contact: D. BARRY WINGARD
NAICS Code 2: 811310
Mailing Company: CONTAINER LIFE CYCLE MGT., LLC
Naics Description 2: Commercial and Industrial Machinery and Equip
Latitude Degrees: 34
Latitude Minutes: 2
Latitude Seconds: 49.09
Longitude Degrees: -93
Longitude Minutes: 5
Longitude Seconds: 20.84
UTM Northing: 3767367.57
UTM Easting: 491774.25

Name: DRUMCO OF ARKANSAS, INC.
Alternate Name: CONTAINER LIFE CYCLE MGT., LLC

Map ID
Direction
Distance
Elevation

MAP FINDINGS

Site

Database(s)

EDR ID Number
EPA ID Number

DRUMCO OF ARKANSAS, INC. (Continued)

S114547617

Address: 142 TECHNOLOGY DR
City,State,Zip: ARKADELPHIA, AR 71923
Afin: 1000104
Afin Dash: 10-00104
Facility Fax Number: 8702308601
AFIN Status Code: A
Mailing Address: 142 TECHNOLOGY DR
Status: Active
Mailing City: ARKADELPHIA
Facility Type Description: Standard
Facility Type Code: STD
Mailing State: AR
Mailing Zip Code: 71923-000
Facility Invoice Billing Month: 03
Utm Zone: 15
Primary SIC Code: 3492
Company: CONTAINER LIFE CYCLE MGT., LLC
SIC Description: FLUID POWER VALVES AND HOSE FI
Latitude: 34.046970
Longitude: -93.089123
Contact Address: 142 TECHNOLOGY DR
Contact City: ARKADELPHIA
Contact State: AR
Contact Zip: 71923-000
NAICS Code: 332912
NAICS Description: Fluid Power Valve and Hose Fitting Manufactur
Mailing Contact: D. BARRY WINGARD
NAICS Code 2: 811310
Mailing Company: CONTAINER LIFE CYCLE MGT., LLC
Naics Description 2: Commercial and Industrial Machinery and Equip
Latitude Degrees: 34
Latitude Minutes: 2
Latitude Seconds: 49.09
Longitude Degrees: -93
Longitude Minutes: 5
Longitude Seconds: 20.84
UTM Northing: 3767367.57
UTM Easting: 491774.25

Name: DRUMCO OF ARKANSAS, INC.
Alternate Name: CONTAINER LIFE CYCLE MGT., LLC
Address: 142 TECHNOLOGY DR
City,State,Zip: ARKADELPHIA, AR 71923
Afin: 1000104
Afin Dash: 10-00104
Facility Fax Number: 8702308601
AFIN Status Code: A
Mailing Address: 142 TECHNOLOGY DR
Status: Active
Mailing City: ARKADELPHIA
Facility Type Description: Standard
Facility Type Code: STD
Mailing State: AR
Mailing Zip Code: 71923-000
Facility Invoice Billing Month: 03
Utm Zone: 15
Primary SIC Code: 3492

Map ID
Direction
Distance
Elevation

MAP FINDINGS

Site

Database(s)

EDR ID Number
EPA ID Number

DRUMCO OF ARKANSAS, INC. (Continued)

S114547617

Company: CONTAINER LIFE CYCLE MGT., LLC
SIC Description: FLUID POWER VALVES AND HOSE FI
Latitude: 34.046970
Longitude: -93.089123
Contact Address: 142 TECHNOLOGY DR
Contact City: ARKADELPHIA
Contact State: AR
Contact Zip: 71923-000
NAICS Code: 332912
NAICS Description: Fluid Power Valve and Hose Fitting Manufactur
Mailing Contact: D. BARRY WINGARD
NAICS Code 2: 811310
Mailing Company: CONTAINER LIFE CYCLE MGT., LLC
Naics Description 2: Commercial and Industrial Machinery and Equip
Latitude Degrees: 34
Latitude Minutes: 2
Latitude Seconds: 49.09
Longitude Degrees: -93
Longitude Minutes: 5
Longitude Seconds: 20.84
UTM Northing: 3767367.57
UTM Easting: 491774.25

ENFORCEMENT:

Name: DRUMCO OF ARKANSAS, INC.
Address: 142 TECHNOLOGY DR
City,State,Zip: ARKADELPHIA, AR 71923
Afin or Facility ID: 1000104
Afindash: 10-00104
Type: CAO
Media: Air
CAO Executed Date: 11/03/2015
Case Type Description: Consent Administrative Order
Media Description: AIR
Site ID: 8061
Case Title: Container Life Cycle Management LLC
Case Contact First Name: Wingard
Case Contact Last Name: Container Life Cycle Managemen
Case Company Name: Barry
Case Contact Address One: 142 Technology Drive
Case Contact City: Arkadelphia
Case Contact State: AR
Case Contact Zip: 71923
Violation Comments: Specific Condtion 10-Respondent exceeded the maximum allowable weight content for Formaldehyde during the recording period of August 2013 through July 2014.;Specific Condtion 13-Respondent failed to maintain monthly records of the Xylene content contained in the HAPS Free Dip Gray (43-31477D) during the recording period of August 2013 through July 2014.

Name: DRUMCO OF ARKANSAS, INC.
Address: 142 TECHNOLOGY DR
City,State,Zip: ARKADELPHIA, AR 71923
Afin or Facility ID: 1000104
Afindash: 10-00104
Type: CAO
Media: Air

Map ID
Direction
Distance
Elevation

MAP FINDINGS

Site

Database(s)

EDR ID Number
EPA ID Number

DRUMCO OF ARKANSAS, INC. (Continued)

S114547617

CAO Executed Date: 11/17/2016
Case Type Description: Consent Administrative Order
Media Description: AIR
Site ID: 8366
Case Title: Container Life Cycle Management LLC
Case Contact First Name: Wingard
Case Contact Last Name: Container Life Cycle Mgt. LLC
Case Company Name: Barry
Case Contact Address One: 142 Technology Drive
Case Contact City: Arkadelphia
Case Contact State: AR
Case Contact Zip: 71923
Violation Comments: Specific Condition 1: Respondent exceeded the Permit's PM10 and VOC emission rate limits during emissions testing of the Drum Furnace (hereinafter "SN-01") that was conducted on December 18, 2015.

HW GEN:

Name: DRUMCO OF ARKANSAS, INC.
Address: 142 TECHNOLOGY DRIVE
City,State,Zip: ARKADELPHIA, AR 71923
EPAID: ARR000005959
AFIN: 1000104
AFIN Dash: 10-00104
Owner Operator Name: CONTAINER LIFE CYCLE MANAGEMENT, LLC
Type Description: Private
Federal Generator Status: 1
State Generator Status: N
NAICS Code: 81131
NAICS Desc: COMMERCIAL AND INDUSTRIAL MACHINERY AND EQUIPMENT (EXCEPT AUTOMOTIVE AND ELECTRONIC) REPAIR AND MAINTENANCE
CME: T
EPAECHO Compliance Link: <http://echo.epa.gov/detailed-facility-report?fid=ARR000005959>

Contact:

EPAID: ARR000005959
Mailing Address: 142 TECHNOLOGY DRIVE
Mailing City: ARKADELPHIA
Mailing State: AR
Mailing Zip: 71923
Contact Name: D. BARRY WINGARD
Contact Telephone: 870-230-8800 107
Contact Address: 142 TECHNOLOGY DRIVE
Contact City: ARKADELPHIA
Contact State: AR
Contact Zip: 71923

PERMITS:

Name: DRUMCO OF ARKANSAS, INC.
Address: 142 TECHNOLOGY DR
City,State,Zip: ARKADELPHIA, AR 71923
Facility Type Desc: Standard
Alternate Facility Name: CONTAINER LIFE CYCLE MGT., LLC
Facility Status: Active
AFIN: 1000104
AFIN Status Desc: Active
Type Description: STD

Map ID
Direction
Distance
Elevation

MAP FINDINGS

Site

Database(s)

EDR ID Number
EPA ID Number

DRUMCO OF ARKANSAS, INC. (Continued)

S114547617

Facility Invoice Billing Month: 03
Facility Invoice Phone Number: 8702308800
Facility Invoice Address: D. BARRY WINGARD
Facility Invoice Address 2: CONTAINER LIFE CYCLE MGT., LLC
Facility Invoice Address 3: 142 TECHNOLOGY DR
Facility Invoice City,St,Zip: ARKADELPHIA, AR 71923-000
Facility Fax: 8702308601
Mailing Address 1: D. BARRY WINGARD
Mailing Address 2: CONTAINER LIFE CYCLE MGT., LLC
Mailing Address 3: 142 TECHNOLOGY DR
Primary SIC Code: 3492
Primary NAIC Code: 332912
Secondary NAIC Code: 811310
GIS Original Coordinate System: Lat/Long
GIS Original Datum Code: NAD83
GIS Current Datum Code: NAD83
UTM Northing: 3767367.57
UTM Easting: 491774.25
UTM Zone: 15
GIS Date Measured: 01/19/2006
GIS Source Name: ADEQ-GPS (postprocessed)
GIS Collector Staff Code: Boyd, Martin
GIS Certified Measurement: No
GPS Receiver Type Name: GeoXM
GPS Receiver Channels: 8
GIS Base Station Name: University of Arkansas, Little Rock, AR
GIS Min Point Positions: 11
GIS Pdrop Mask: 3
GIS Snr Mask: 6
GIS Horizontal Accuracy: 1.1
GIS Comment: ARR000005959; Imported by puckett on 1/20/2006 (MB011908C.cor).
Modified Date: 2016-03-21 09:18:00
Primary SIC Desc: FLUID POWER VALVES AND HOSE FI
Primary NAICS Desc: Fluid Power Valve and Hose Fitting Manufactur
Secondary NAICS Desc: Commercial and Industrial Machinery and Equip
Latitude Degree: 34
Latitude Minute: 2
Latitude Second: 49.09
Longitude Degree: -93
Longitude Minute: 5
Longitude Second: 20.84
Latitude Decimal: 34.046970
Longitude Decimal: -93.089123
Permit Number: 1873-A
Permit Media: A
Permit Type: MS
Permit Staff: KL
Permit Status: N
Permit Status Date: 2002-10-15 00:00:00
Permit Fee Volume: .000000
Permit Inv Comment Prt: N
Permit Inv Single Prt: N
Permit Inv Single Lbl: N
Permit Mail County Code: 10
Permit Mail County Name: Clark
Permit GIS Original Coordinate System: Lat/Long
Permit GIS Original Datum Code: NAD83

Map ID
Direction
Distance
Elevation

MAP FINDINGS

Site

Database(s)

EDR ID Number
EPA ID Number

DRUMCO OF ARKANSAS, INC. (Continued)

S114547617

Permit GIS Current Datum Code: NAD83
Permit UTM Northing: 3767367.57
Permit UTM Easting: 491774.25
Permit UTM Zone: 15
Permit GIS Date Measured: 2006-01-19 00:00:00
Permit GIS Source Name: ADEQ-GPS (postprocessed)
Permit GIS Collector Staff Code: Boyd, Martin
Permit GIS Certified Measurement: No
Permit GPS Receiver Type Name: GeoXM
Permit GPS Receiver Channels: 8
Permit GIS Base Station Name: University of Arkansas, Little Rock, AR
Permit GIS Min Point Positions: 11
Permit GIS PDOP Mask: 3
Permit GIS SNR Mask: 6
Permit GIS Horizontal Accuracy: 1.1
Permit GIS Comment: ARR000005959; Imported by puckett on 1/20/2006 (MB011908C.cor).
(Copied from AFIN, 04/02/06)
Permit GIS Huc: 08040103
Permit GIS Planning Segment: 2G
Permit GIS Ark Sen Dist: 26
Permit GIS Ark Rep Dist: 020
Permit Record Created: 2002-03-18 00:00:00
Permit Media Description: Air
Permit Type: Minor Source
Permit Status Description: Not issued
Permit Staff Name: Kim Lindsey
Lat/Long (dms): 34 2 49.09 / -93 5 20.84
Permit Number: ARR000005959
Permit Media: HE
Permit Status: A
Permit Status Date: 2011-06-22 00:00:00
Permit Fee Code: HS
Permit Fee Volume: 712673.000000
Permit Inv Comment Prt: N
Permit Contact Name: J. DAVID RUSSELL
Permit Contact Telephone: 8702308800
Permit Mail Address 1: DRUMCO OF ARKANSAS, INC.
Permit Mail Address 2: 142 TECHNOLOGY DRIVE
Permit Mail County Code: 10
Permit Mail County Name: Clark
Permit Mail City,St,Zip: ARKADELPHIA, AR 71923
Permit Contact Fax Number: 8702308601
Permit Contact Email Address: DAVID.RUSSELL@GREIF.COM
Permit GIS Original Coordinate System: Lat/Long
Permit GIS Original Datum Code: NAD83
Permit GIS Current Datum Code: NAD83
Permit UTM Northing: 3767367.57
Permit UTM Easting: 491774.25
Permit UTM Zone: 15
Permit GIS Date Measured: 2006-01-19 00:00:00
Permit GIS Source Name: ADEQ-GPS (postprocessed)
Permit GIS Collector Staff Code: Boyd, Martin
Permit GIS Certified Measurement: No
Permit GPS Receiver Type Name: GeoXM
Permit GPS Receiver Channels: 8
Permit GIS Base Station Name: University of Arkansas, Little Rock, AR

Map ID
Direction
Distance
Elevation

MAP FINDINGS

Site

Database(s)

EDR ID Number
EPA ID Number

DRUMCO OF ARKANSAS, INC. (Continued)

S114547617

Permit GIS Min Point Positions: 11
Permit GIS PDOP Mask: 3
Permit GIS SNR Mask: 6
Permit GIS Horizontal Accuracy: 1.1
Permit GIS Comment: ARR000005959; Imported by puckett on 1/20/2006 (MB011908C.cor).
(Copied from AFIN, 11/10/06)
Permit Record Created: 1998-09-18 00:00:00
Permit Media Description: Haz Waste EPAID
Permit Status Description: Active
Permit Fee Description: HW Superfund Fees
Lat/Long (dms): 34 2 49.09 / -93 5 20.84

Permit Number: ARR00C312
Permit Issued Date: 2002-05-09
Permit Modified Date: 2002-05-09
Permit Void Date: 2003-10-01
Permit Media: WN
Permit Type: I
Permit Staff: ED
Permit Status: V
Permit Status Date: 2003-10-30 11:03:21
Permit Fee Code: R1
Permit Fee Volume: .000000
Permit Inv Comment Prt: N
Permit Inv Single Prt: N
Permit Inv Single Lbl: N
Permit Mail County Code: 10
Permit Mail County Name: Clark
Permit GIS Original Coordinate System: Lat/Long
Permit GIS Original Datum Code: NAD83
Permit GIS Current Datum Code: NAD83
Permit UTM Northing: 3767367.57
Permit UTM Easting: 491774.25
Permit UTM Zone: 15
Permit GIS Date Measured: 2006-01-19 00:00:00
Permit GIS Source Name: ADEQ-GPS (postprocessed)
Permit GIS Collector Staff Code: Boyd, Martin
Permit GIS Certified Measurement: No
Permit GPS Receiver Type Name: GeoXM
Permit GPS Receiver Channels: 8
Permit GIS Base Station Name: University of Arkansas, Little Rock, AR
Permit GIS Min Point Positions: 11
Permit GIS PDOP Mask: 3
Permit GIS SNR Mask: 6
Permit GIS Horizontal Accuracy: 1.1
Permit GIS Comment: ARR000005959; Imported by puckett on 1/20/2006 (MB011908C.cor).
(Copied from AFIN, 04/02/06)
Permit GIS Ark Rep Dist: 020
Permit Record Created: 2002-05-10 00:00:00
Permit Media Description: Water-NPDES
Permit Type: Industrial
Permit Status Description: Voided
Permit Fee Description: Stormwater: Manufacturing
Permit Staff Name: DUNN, ERIC
Lat/Long (dms): 34 2 49.09 / -93 5 20.84

Permit Number: ARR10A110

Map ID
Direction
Distance
Elevation

MAP FINDINGS

Site

Database(s)

EDR ID Number
EPA ID Number

DRUMCO OF ARKANSAS, INC. (Continued)

S114547617

Permit Issued Date: 1992-10-30
Permit Media: WN
Permit Type: S
Permit Status: V
Permit Fee Code: R2
Permit Fee Volume: .000000
Permit Inventory Comment: BUTLER CONSTRUCTION (ROHR INDUSTRIES)
Permit Inv Comment Prt: Y
Permit Inv Single Prt: N
Permit Inv Single Lbl: N
Permit Mail County Code: 10
Permit Mail County Name: Clark
Permit GIS Original Coordinate System: Lat/Long
Permit GIS Original Datum Code: NAD83
Permit GIS Current Datum Code: NAD83
Permit UTM Northing: 3767367.57
Permit UTM Easting: 491774.25
Permit UTM Zone: 15
Permit GIS Date Measured: 2006-01-19 00:00:00
Permit GIS Source Name: ADEQ-GPS (postprocessed)
Permit GIS Collector Staff Code: Boyd, Martin
Permit GIS Certified Measurment: No
Permit GPS Receiver Type Name: GeoXM
Permit GPS Receiver Cannels: 8
Permit GIS Base Station Name: University of Arkansas, Little Rock, AR
Permit GIS Min Point Positions: 11
Permit GIS PDOP Mask: 3
Permit GIS SNR Mask: 6
Permit GIS Horizontal Accuracy: 1.1
Permit GIS Comment: ARR000005959; Imported by puckett on 1/20/2006 (MB011908C.cor).
(Copied from AFIN, 04/02/06)
Permit GIS Huc: 08040103
Permit GIS Planning Segment: 2G
Permit GIS Ark Sen Dist: 26
Permit GIS Ark Rep Dist: 020
Permit Media Description: Water-NPDES
Permit Type: Storm Runoff
Permit Status Description: Voided
Permit Fee Description: Stormwater: Construction
Lat/Long (dms): 34 2 49.09 / -93 5 20.84

Permit Number: ARR10A128
Permit Issued Date: 1992-11-30
Permit Media: WN
Permit Type: S
Permit Status: V
Permit Fee Code: R2
Permit Fee Volume: .000000
Permit Inv Comment Prt: N
Permit Inv Single Prt: N
Permit Inv Single Lbl: N
Permit Mail County Code: 10
Permit Mail County Name: Clark
Permit GIS Original Coordinate System: Lat/Long
Permit GIS Original Datum Code: NAD83
Permit GIS Current Datum Code: NAD83
Permit UTM Northing: 3767367.57

Map ID
Direction
Distance
Elevation

MAP FINDINGS

Site

Database(s)

EDR ID Number
EPA ID Number

DRUMCO OF ARKANSAS, INC. (Continued)

S114547617

Permit UTM Easting: 491774.25
Permit UTM Zone: 15
Permit GIS Date Measured: 2006-01-19 00:00:00
Permit GIS Source Name: ADEQ-GPS (postprocessed)
Permit GIS Collector Staff Code: Boyd, Martin
Permit GIS Certified Measurement: No
Permit GPS Receiver Type Name: GeoXM
Permit GPS Receiver Channels: 8
Permit GIS Base Station Name: University of Arkansas, Little Rock, AR
Permit GIS Min Point Positions: 11
Permit GIS PDOP Mask: 3
Permit GIS SNR Mask: 6
Permit GIS Horizontal Accuracy: 1.1
Permit GIS Comment: ARR000005959; Imported by pucket on 1/20/2006 (MB011908C.cor).
(Copied from AFIN, 04/02/06)
Permit GIS Huc: 08040103
Permit GIS Planning Segment: 2G
Permit GIS Ark Sen Dist: 26
Permit GIS Ark Rep Dist: 020
Permit Media Description: Water-NPDES
Permit Type: Storm Runoff
Permit Status Description: Voided
Permit Fee Description: Stormwater: Construction
Lat/Long (dms): 34 2 49.09 / -93 5 20.84

Permit Number: ARR10B472
Permit Issued Date: 1999-02-01
Permit Void Date: 2003-01-17
Permit Media: WN
Permit Type: S
Permit Status: V
Permit Status Date: 2003-01-21 00:00:00
Initial Payment Fee Inventory Number: PDS051184
Permit Fee Code: R2
Permit Fee Volume: .000000
Permit Inv Comment Prt: N
Permit Inv Single Prt: N
Permit Inv Single Lbl: N
Permit Mail County Code: 10
Permit Mail County Name: Clark
Permit GIS Original Coordinate System: Lat/Long
Permit GIS Original Datum Code: NAD83
Permit GIS Current Datum Code: NAD83
Permit UTM Northing: 3767367.57
Permit UTM Easting: 491774.25
Permit UTM Zone: 15
Permit GIS Date Measured: 2006-01-19 00:00:00
Permit GIS Source Name: ADEQ-GPS (postprocessed)
Permit GIS Collector Staff Code: Boyd, Martin
Permit GIS Certified Measurement: No
Permit GPS Receiver Type Name: GeoXM
Permit GPS Receiver Channels: 8
Permit GIS Base Station Name: University of Arkansas, Little Rock, AR
Permit GIS Min Point Positions: 11
Permit GIS PDOP Mask: 3
Permit GIS SNR Mask: 6
Permit GIS Horizontal Accuracy: 1.1

Map ID
Direction
Distance
Elevation

MAP FINDINGS

Site

Database(s)

EDR ID Number
EPA ID Number

DRUMCO OF ARKANSAS, INC. (Continued)

S114547617

Permit GIS Comment: ARR000005959; Imported by puckett on 1/20/2006 (MB011908C.cor).
(Copied from AFIN, 04/02/06)

Permit GIS Huc: 08040103
Permit GIS Planning Segment: 2G
Permit GIS Ark Sen Dist: 26
Permit GIS Ark Rep Dist: 020
Permit Media Description: Water-NPDES
Permit Type: Storm Runoff
Permit Status Description: Voided
Permit Fee Description: Stormwater: Construction
Lat/Long (dms): 34 2 49.09 / -93 5 20.84

Permit Number: 1300-A
Permit Issued Date: 1992-08-11
Permit Void Date: 2002-10-04
Permit Media: A
Permit Type: MS
Permit Status: V
Permit Status Date: 2002-10-14 00:00:00
Permit Fee Volume: 99.500000
Permit Inv Comment Prt: N
Permit Inv Single Prt: N
Permit Inv Single Lbl: N
Permit Mail County Code: 10
Permit Mail County Name: Clark
Permit GIS Original Coordinate System: Lat/Long
Permit GIS Original Datum Code: NAD83
Permit GIS Current Datum Code: NAD83
Permit UTM Northing: 3767367.57
Permit UTM Easting: 491774.25
Permit UTM Zone: 15
Permit GIS Date Measured: 2006-01-19 00:00:00
Permit GIS Source Name: ADEQ-GPS (postprocessed)
Permit GIS Collector Staff Code: Boyd, Martin
Permit GIS Certified Measurment: No
Permit GPS Receiver Type Name: GeoXM
Permit GPS Receiver Cannels: 8
Permit GIS Base Station Name: University of Arkansas, Little Rock, AR
Permit GIS Min Point Positions: 11
Permit GIS PDOP Mask: 3
Permit GIS SNR Mask: 6
Permit GIS Hoizontal Accuracy: 1.1
Permit GIS Comment: ARR000005959; Imported by puckett on 1/20/2006 (MB011908C.cor).
(Copied from AFIN, 04/02/06)

Permit GIS Huc: 08040103
Permit GIS Planning Segment: 2G
Permit GIS Ark Sen Dist: 26
Permit GIS Ark Rep Dist: 020
Permit Media Description: Air
Permit Type: Minor Source
Permit Status Description: Voided
Lat/Long (dms): 34 2 49.09 / -93 5 20.84

Permit Number: 2159-A
Permit Issued Date: 2008-03-31
Permit Void Date: 2014-05-05
Permit Media: A

Map ID
Direction
Distance
Elevation

MAP FINDINGS

Site

Database(s)

EDR ID Number
EPA ID Number

DRUMCO OF ARKANSAS, INC. (Continued)

S114547617

Permit Type: MS
Permit Staff: JH
Permit Status: V
Permit Status Date: 2014-05-20 15:26:58
Initial Payment Fee Inventory Number: PDS099327
Permit Fee Code: MS
Permit Fee Volume: 73.800000
Permit Inv Comment Prt: N
Permit Inv Single Prt: N
Permit Inv Single Lbl: N
Permit Mail County Code: 10
Permit Mail County Name: Clark
Permit GIS Original Coordinate System: Lat/Long
Permit GIS Original Datum Code: NAD83
Permit GIS Current Datum Code: NAD83
Permit UTM Northing: 3767367.57
Permit UTM Easting: 491774.25
Permit UTM Zone: 15
Permit GIS Date Measured: 2006-01-19 00:00:00
Permit GIS Source Name: ADEQ-GPS (postprocessed)
Permit GIS Collector Staff Code: Boyd, Martin
Permit GPS Receiver Type Name: GeoXM
Permit GPS Receiver Channels: 8
Permit GIS Base Station Name: University of Arkansas, Little Rock, AR
Permit GIS Min Point Positions: 11
Permit GIS PDOP Mask: 2
Permit GIS SNR Mask: 6
Permit GIS Horizontal Accuracy: 1.1
Permit GIS Comment: Original PDOP Mask: 2.8; ARR000005959; Imported by PUCKETT on 11/1/2011 (MB011908C.ssf).
Permit Record Created: 2008-02-14 10:14:47
Permit Media Description: Air
Permit Type: Minor Source
Permit Status Description: Voided
Permit Fee Description: Minor Source
Permit Staff Name: Hurt, Joseph
Lat/Long (dms): 34 2 49.09 / -93 5 20.84

Permit Number: 2159-AR-1
Permit Issued Date: 2014-05-05
Permit Void Date: 2015-09-15
Permit Media: A
Permit Type: MS
Permit Staff: SH
Permit Status: V
Permit Status Date: 2015-09-15 13:54:03
Permit Fee Code: MS
Permit Fee Volume: 74.500000
Permit Inv Comment Prt: N
Permit Inv Single Prt: N
Permit Inv Single Lbl: N
Permit Mail County Code: 10
Permit Mail County Name: Clark
Permit GIS Original Coordinate System: Lat/Long
Permit GIS Original Datum Code: NAD83
Permit GIS Current Datum Code: NAD83
Permit UTM Northing: 3767367.57

Map ID
Direction
Distance
Elevation

MAP FINDINGS

Site

Database(s)

EDR ID Number
EPA ID Number

DRUMCO OF ARKANSAS, INC. (Continued)

S114547617

Permit UTM Easting: 491774.25
Permit UTM Zone: 15
Permit GIS Date Measured: 2006-01-19 00:00:00
Permit GIS Source Name: ADEQ-GPS (postprocessed)
Permit GIS Collector Staff Code: Boyd, Martin
Permit GPS Receiver Type Name: GeoXM
Permit GPS Receiver Cannels: 8
Permit GIS Base Station Name: University of Arkansas, Little Rock, AR
Permit GIS Min Point Positions: 11
Permit GIS PDOP Mask: 2
Permit GIS SNR Mask: 6
Permit GIS Horizontal Accuracy: 1.1
Permit GIS Comment: Original PDOP Mask: 2.8; ARR000005959; Imported by PUCKETT on 11/1/2011 (MB011908C.ssf).

Permit Record Created: 2014-03-13 10:02:04
Permit Media Description: Air
Permit Type: Minor Source
Permit Status Description: Voided
Permit Fee Description: Minor Source
Permit Staff Name: Hutchings Shawn
Lat/Long (dms): 34 2 49.09 / -93 5 20.84

Permit Number: 2159-AR-2
Permit Issued Date: 2015-09-15
Permit Void Date: 2016-06-28
Permit Media: A
Permit Type: MS
Permit Staff: JM
Permit Status: V
Permit Status Date: 2016-07-06 14:22:12
Permit Fee Code: MS
Permit Fee Volume: 56.700000
Permit Inv Comment Prt: N
Permit Inv Single Prt: N
Permit Inv Single Lbl: N
Permit Mail County Code: 10
Permit Mail County Name: Clark
Permit GIS Original Coordinate System: Lat/Long
Permit GIS Original Datum Code: NAD83
Permit GIS Current Datum Code: NAD83
Permit UTM Northing: 3767367.57
Permit UTM Easting: 491774.25
Permit UTM Zone: 15
Permit GIS Date Measured: 2006-01-19 00:00:00
Permit GIS Source Name: ADEQ-GPS (postprocessed)
Permit GIS Collector Staff Code: Boyd, Martin
Permit GPS Receiver Type Name: GeoXM
Permit GPS Receiver Cannels: 8
Permit GIS Base Station Name: University of Arkansas, Little Rock, AR
Permit GIS Min Point Positions: 11
Permit GIS PDOP Mask: 2
Permit GIS SNR Mask: 6
Permit GIS Horizontal Accuracy: 1.1
Permit GIS Comment: Original PDOP Mask: 2.8; ARR000005959; Imported by PUCKETT on 11/1/2011 (MB011908C.ssf).

Permit Record Created: 2014-12-15 13:55:58
Permit Media Description: Air

Map ID
Direction
Distance
Elevation

MAP FINDINGS

Site

Database(s)

EDR ID Number
EPA ID Number

DRUMCO OF ARKANSAS, INC. (Continued)

S114547617

Permit Type: Minor Source
Permit Status Description: Voided
Permit Fee Description: Minor Source
Permit Staff Name: John Mazurkiewicz
Lat/Long (dms): 34 2 49.09 / -93 5 20.84

Permit Number: 2159-AR-3
Permit Issued Date: 2016-06-28
Permit Media: A
Permit Type: MS
Permit Staff: JH
Permit Status: A
Permit Status Date: 2016-07-06 14:21:56
Permit Fee Code: MS
Permit Fee Volume: 92.100000
Permit Inv Comment Prt: N
Permit Inv Single Prt: N
Permit Inv Single Lb: N
Permit Mail County Code: 10
Permit Mail County Name: Clark
Permit GIS Original Coordinate System: Lat/Long
Permit GIS Original Datum Code: NAD83
Permit GIS Current Datum Code: NAD83
Permit UTM Northing: 3767367.57
Permit UTM Easting: 491774.25
Permit UTM Zone: 15
Permit GIS Date Measured: 2006-01-19 00:00:00
Permit GIS Source Name: ADEQ-GPS (postprocessed)
Permit GIS Collector Staff Code: Boyd, Martin
Permit GPS Receiver Type Name: GeoXM
Permit GPS Receiver Cannels: 8
Permit GIS Base Station Name: University of Arkansas, Little Rock, AR
Permit GIS Min Point Positions: 11
Permit GIS PDOP Mask: 2
Permit GIS SNR Mask: 6
Permit GIS Horizontal Accuracy: 1.1
Permit GIS Comment: Original PDOP Mask: 2.8; ARR000005959; Imported by PUCKETT on 11/1/2011 (MB011908C.ssf).

Permit Record Created: 2016-02-17 16:00:26
Permit Media Description: Air
Permit Type: Minor Source
Permit Status Description: Active
Permit Fee Description: Minor Source
Permit Staff Name: Hurt, Joseph
Lat/Long (dms): 34 2 49.09 / -93 5 20.84

Permit Number: ARR001277
Permit Issued Date: 2014-04-11
Permit Modified Date: 2020-11-30
Permit Expiration Date: 2024-06-30
Permit Notice of Intent Date: 2014-04-07
Permit Media: WN
Permit Type: I
Permit Staff: TL
Permit Status: A
Permit Status Date: 2014-04-09 14:56:42
Permit Fee Code: NOEX

Map ID
Direction
Distance
Elevation

MAP FINDINGS

Site

Database(s)

EDR ID Number
EPA ID Number

DRUMCO OF ARKANSAS, INC. (Continued)

S114547617

Permit Fee Volume: .000000
Permit Inventory Comment: Container Life Cycle Management LLC
Permit Inv Comment Prt: Y
Permit Inv Single Prt: N
Permit Inv Single Lbl: N
Permit Contact Name: David Russell
Permit Contact Telephone: 8702308800
Permit Mail Address 1: Barry Wingard
Permit Mail Address 2: Container Life Cycle Mgmt
Permit Mail Address 3: 142 Technology Drive
Permit Mail County Code: 10
Permit Mail County Name: Clark
Permit Mail City,St,Zip: Arkadelphia, AR 71923
Permit Contact Fax Number: 8702308601
Permit Contact Email Address: drussell@drumco.com
Permit GIS Original Coordinate System: Lat/Long
Permit GIS Original Datum Code: NAD83
Permit GIS Current Datum Code: NAD83
Permit UTM Northing: 3767436.61
Permit UTM Easting: 491587.96
Permit UTM Zone: 15
Permit GIS Date Measured: 2014-11-20 00:00:00
Permit GIS Source Name: ADEQ-Photo Interpolation
Permit GIS Collector Staff Code: Cousins, Sarah
Permit GIS Certified Measurement: No
Permit GIS Comment: Imported by PUCKETT on 11/20/2014. Source datafile unknown.
Permit Primary SIC Code: 3412
Permit Record Created: 2014-04-07 15:12:45
Permit Media Description: Water-NPDES
Permit Type: Industrial
Permit Status Description: Active
Permit Fee Description: No-Exposure Certification
Permit Staff Name: Terry Liu
Permit History: Received Renewal 06/30/2014
Lat/Long (dms): 34 2 51.33 / -93 5 28.11

A4
East
1/8-1/4
0.147 mi.
777 ft.

DRUMCO OF ARKANSAS, INC.
142 TECHNOLOGY DRIVE
ARKADELPHIA, AR 71923

RCRA-LQG 1001226886
ARR000005959

Site 2 of 2 in cluster A

Relative:
Higher
Actual:
240 ft.

RCRA Listings:
Date Form Received by Agency: 20230228
Handler Name: Drumco Of Arkansas, Inc.
Handler Address: TECHNOLOGY DRIVE
Handler City,State,Zip: ARKADELPHIA, AR 71923
EPA ID: ARR000005959
Contact Name: J. DAVID RUSSELL
Contact Address: TECHNOLOGY DRIVE
Contact City,State,Zip: ARKADELPHIA, AR 71923
Contact Telephone: 870-230-8800 x119
Contact Fax: 870-230-8601
Contact Email: DAVID.RUSSELL@GREIF.COM
Contact Title: PLANT MANAGER
EPA Region: 06
Land Type: Private

Map ID
Direction
Distance
Elevation

MAP FINDINGS

Site

Database(s)

EDR ID Number
EPA ID Number

DRUMCO OF ARKANSAS, INC. (Continued)

1001226886

Federal Waste Generator Description:	Large Quantity Generator
Biennial Report Cycle:	2022
Active Site Indicator:	Handler Activities
Mailing Address:	TECHNOLOGY DRIVE
Mailing City,State,Zip:	ARKADELPHIA, AR 71923
Owner Name:	Container Life Cycle Management, Llc
Owner Type:	Private
Operator Name:	J. David Russell
Operator Type:	Private
Short-Term Generator Activity:	No
Importer Activity:	No
Mixed Waste Generator:	No
Transporter Activity:	No
Transfer Facility Activity:	No
Recycler Activity with Storage:	No
Small Quantity On-Site Burner Exemption:	No
Smelting Melting and Refining Furnace Exemption:	No
Underground Injection Control:	No
Off-Site Waste Receipt:	No
Universal Waste Indicator:	No
Universal Waste Destination Facility:	No
Federal Universal Waste:	No
Active Site State-Reg Handler:	---
Hazardous Secondary Material Indicator:	N
2018 GPRC Permit Baseline:	Not on the Baseline
2018 GPRC Renewals Baseline:	Not on the Baseline
202 GPRC Corrective Action Baseline:	No
Subject to Corrective Action Universe:	No
Non-TSDFs Where RCRA CA has Been Imposed Universe:	No
Corrective Action Priority Ranking:	No NCAPS ranking
Environmental Control Indicator:	No
Institutional Control Indicator:	No
Human Exposure Controls Indicator:	N/A
Groundwater Controls Indicator:	N/A
Significant Non-Complier Universe:	No
Unaddressed Significant Non-Complier Universe:	No
Addressed Significant Non-Complier Universe:	No
Significant Non-Complier With a Compliance Schedule Universe:	No
Handler Date of Last Change:	20230407
Recognized Trader-Importer:	No
Recognized Trader-Exporter:	No
Importer of Spent Lead Acid Batteries:	No
Exporter of Spent Lead Acid Batteries:	No
Recycler Activity Without Storage:	No
Manifest Broker:	No
Sub-Part P Indicator:	No

Biennial: List of Years

Year: 2021

[Click Here for Biennial Reporting System Data:](#)

Year: 2019

[Click Here for Biennial Reporting System Data:](#)

Year: 2017

Map ID
Direction
Distance
Elevation

MAP FINDINGS

Site

Database(s)

EDR ID Number
EPA ID Number

DRUMCO OF ARKANSAS, INC. (Continued)

1001226886

[Click Here for Biennial Reporting System Data:](#)

Year: 2015

[Click Here for Biennial Reporting System Data:](#)

Year: 2013

[Click Here for Biennial Reporting System Data:](#)

Year: 2011

[Click Here for Biennial Reporting System Data:](#)

Year: 2009

[Click Here for Biennial Reporting System Data:](#)

Year: 2007

[Click Here for Biennial Reporting System Data:](#)

Year: 2005

[Click Here for Biennial Reporting System Data:](#)

Year: 2003

[Click Here for Biennial Reporting System Data:](#)

Year: 2001

[Click Here for Biennial Reporting System Data:](#)

Hazardous Waste Summary:

Waste Code: D001
Waste Description: Ignitable Waste

Waste Code: D002
Waste Description: Corrosive Waste

Waste Code: D006
Waste Description: Cadmium

Waste Code: D007
Waste Description: Chromium

Waste Code: D008
Waste Description: Lead

Waste Code: D009
Waste Description: Mercury

Waste Code: D035
Waste Description: Methyl Ethyl Ketone

Waste Code: F001
Waste Description: The Following Spent Halogenated Solvents Used In Degreasing:
Tetrachloroethylene, Trichloroethylene, Methylene Chloride,
1,1,1-Trichloroethane, Carbon Tetrachloride And Chlorinated
Fluorocarbons; All Spent Solvent Mixtures/Blends Used In Degreasing
Containing, Before Use, A Total Of Ten Percent Or More (By Volume) Of
One Or More Of The Above Halogenated Solvents Or Those Solvents Listed
In F002, F004, And F005; And Still Bottoms From The Recovery Of These

Map ID
Direction
Distance
Elevation

MAP FINDINGS

Site

Database(s)

EDR ID Number
EPA ID Number

DRUMCO OF ARKANSAS, INC. (Continued)

1001226886

Spent Solvents And Spent Solvent Mixtures.

Waste Code: F002
Waste Description: The Following Spent Halogenated Solvents: Tetrachloroethylene, Methylene Chloride, Trichloroethylene, 1,1,1-Trichloroethane, Chlorobenzene, 1,1,2-Trichloro-1,2,2-Trifluoroethane, Ortho-Dichlorobenzene, Trichlorofluoromethane, And 1,1,2, Trichloroethane; All Spent Solvent Mixtures/Blends Containing, Before Use, A Total Of Ten Percent Or More (By Volume) Of One Or More Of The Above Halogenated Solvents Or Those Solvents Listed In F001, F004, And F005; And Still Bottoms From The Recovery Of These Spent Solvents And Spent Solvent Mixtures.

Waste Code: F003
Waste Description: The Following Spent Nonhalogenated Solvents: Xylene, Acetone, Ethyl Acetate, Ethyl Benzene, Ethyl Ether, Methyl Isobutyl Ketone, N-Butyl Alcohol, Cyclohexanone, And Methanol; All Spent Solvent Mixtures/Blends Containing, Before Use, Only The Above Spent Nonhalogenated Solvents; And All Spent Solvent Mixtures/Blends Containing, Before Use, One Or More Of The Above Nonhalogenated Solvents, And A Total Of Ten Percent Or More (By Volume) Of One Or More Of Those Solvents Listed In F001, F002, F004, And F005; And Still Bottoms From The Recovery Of These Spent Solvents And Spent Solvent Mixtures.

Waste Code: F005
Waste Description: The Following Spent Nonhalogenated Solvents: Toluene, Methyl Ethyl Ketone, Carbon Disulfide, Isobutanol, Pyridine, Benzene, 2-Ethoxyethanol, And 2-Nitropropane; All Spent Solvent Mixtures/Blends Containing, Before Use, A Total Of Ten Percent Or More (By Volume) Of One Or More Of The Above Nonhalogenated Solvents Or Those Solvents Listed In F001, F002, Or F004; And Still Bottoms From The Recovery Of These Spent Solvents And Spent Solvent Mixtures.

Waste Code: U032
Waste Description: Calcium Chromate (Or) Chromic Acid H2cro4, Calcium Salt

Waste Code: U080
Waste Description: Methane, Dichloro- (Or) Methylene Chloride

Waste Code: U188
Waste Description: Phenol

Waste Code: U220
Waste Description: Benzene, Methyl- (Or) Toluene

Waste Code: U239
Waste Description: Benzene, Dimethyl- (I,T) (Or) Xylene (I)

Handler - Owner Operator:
Owner/Operator Indicator: Owner
Owner/Operator Name: DBW ENTERPRISES
Legal Status: Private
Date Became Current: 20081115
Owner/Operator Address: 142 TECHNOLOGY DRIVE
Owner/Operator City,State,Zip: ARKADELPHIA, AR 71923
Owner/Operator Telephone: 800-961-3786

Map ID
Direction
Distance
Elevation

MAP FINDINGS

Site

Database(s)

EDR ID Number
EPA ID Number

DRUMCO OF ARKANSAS, INC. (Continued)

1001226886

Owner/Operator Indicator: Owner
Owner/Operator Name: CONTAINER LIFE CYCLE MANAGEMENT, LLC
Legal Status: Private
Date Became Current: 20100802
Owner/Operator Address: 1 LOUISE COURT
Owner/Operator City,State,Zip: LUDLOW, KY 41016
Owner/Operator Telephone: 859-261-3694

Owner/Operator Indicator: Owner
Owner/Operator Name: CONTAINER LIFE CYCLE MANAGEMENT, LLC
Legal Status: Private
Date Became Current: 20100802
Owner/Operator Address: 1 LOUISE COURT
Owner/Operator City,State,Zip: LUDLOW, KY 41016
Owner/Operator Telephone: 859-261-3694

Owner/Operator Indicator: Owner
Owner/Operator Name: CONTAINER LIFE CYCLE MANAGEMENT, LLC
Legal Status: Private
Date Became Current: 20100802
Owner/Operator Address: 142 TECHNOLOGY DRIVE
Owner/Operator City,State,Zip: ARKADELPHIA, AR 71923
Owner/Operator Telephone: 870-230-8800
Owner/Operator Email: BWINGARD@DRUMCO.COM

Owner/Operator Indicator: Operator
Owner/Operator Name: GOODRICH AEROSTRUCTURES GROUP
Legal Status: Private
Date Became Current: 19920202

Owner/Operator Indicator: Operator
Owner/Operator Name: D. BARRY WINGARD
Legal Status: Private
Date Became Current: 20091021

Owner/Operator Indicator: Owner
Owner/Operator Name: ROHR INC
Legal Status: Other
Date Became Current: 19910109

Owner/Operator Indicator: Operator
Owner/Operator Name: GOODRICH AEROSTRUCTURES GROUP
Legal Status: Private
Date Became Current: 19920201

Owner/Operator Indicator: Owner
Owner/Operator Name: ROHR, INC
Legal Status: Private
Date Became Current: 19920201

Owner/Operator Indicator: Operator
Owner/Operator Name: D. BARRY WINGARD
Legal Status: Private
Date Became Current: 20091021
Owner/Operator Address: 142 TECHNOLOGY DR.
Owner/Operator City,State,Zip: ARKADELPHIA, AR 71923

Map ID
Direction
Distance
Elevation

MAP FINDINGS

Site

Database(s)

EDR ID Number
EPA ID Number

DRUMCO OF ARKANSAS, INC. (Continued)

1001226886

Owner/Operator Indicator:	Owner
Owner/Operator Name: ROHR, INC.	
Legal Status:	Private
Date Became Current:	19920201
Owner/Operator Indicator:	Owner
Owner/Operator Name: CONTAINER LIFE CYCLE MANAGEMENT, LLC	
Legal Status:	Private
Date Became Current:	20100802
Owner/Operator Address:	1 LOUISE COURT
Owner/Operator City,State,Zip:	LUDLOW, KY 41016
Owner/Operator Telephone:	859-261-3694
Owner/Operator Indicator:	Owner
Owner/Operator Name: GOODRICH CORP.	
Legal Status:	Private
Date Became Current:	19920201
Owner/Operator Address:	850 LAGOON DR.
Owner/Operator City,State,Zip:	CHULA VISTA, CA 91910
Owner/Operator Indicator:	Operator
Owner/Operator Name: D. BARRY WINGARD	
Legal Status:	Private
Date Became Current:	20091021
Owner/Operator Address:	142 TECHNOLOGY DR.
Owner/Operator City,State,Zip:	ARKADELPHIA, AR 71923
Owner/Operator Telephone:	870-230-8800
Owner/Operator Email:	BWINGARD@DRUMCO.COM
Owner/Operator Indicator:	Operator
Owner/Operator Name: GOODRICH AEROSTRUCTURES GROUP	
Legal Status:	Private
Date Became Current:	19920201
Owner/Operator Indicator:	Owner
Owner/Operator Name: CONTAINER LIFE CYCLE MANAGEMENT, LLC	
Legal Status:	Private
Date Became Current:	20100802
Owner/Operator Address:	1 LOUISE COURT
Owner/Operator City,State,Zip:	LUDLOW, KY 41016
Owner/Operator Telephone:	859-261-3694
Owner/Operator Indicator:	Operator
Owner/Operator Name: ROHR INC	
Legal Status:	Private
Date Became Current:	19910109
Owner/Operator Indicator:	Operator
Owner/Operator Name: D. BARRY WINGARD	
Legal Status:	Private
Date Became Current:	20091021
Owner/Operator Indicator:	Owner
Owner/Operator Name: CONTAINER LIFE CYCLE MANAGEMENT, LLC	
Legal Status:	Private
Date Became Current:	20100802

Map ID
Direction
Distance
Elevation

MAP FINDINGS

Site

Database(s)

EDR ID Number
EPA ID Number

DRUMCO OF ARKANSAS, INC. (Continued)

1001226886

Owner/Operator Address: 1 LOUISE COURT
Owner/Operator City,State,Zip: LUDLOW, KY 41016
Owner/Operator Telephone: 859-261-3694

Owner/Operator Indicator: Owner
Owner/Operator Name: CONTAINER LIFE CYCLE MANAGEMENT, LLC
Legal Status: Private
Date Became Current: 20100802
Owner/Operator Address: 1 LOUISE COURT
Owner/Operator City,State,Zip: LUDLOW, KY 41016
Owner/Operator Telephone: 859-261-3694

Owner/Operator Indicator: Owner
Owner/Operator Name: ROHR INC
Legal Status: Private
Date Became Current: 19920202
Owner/Operator Address: 850 LAGOOD DR
Owner/Operator City,State,Zip: CHULA VISTA, CA 91910-2098
Owner/Operator Telephone: 619-691-2471

Owner/Operator Indicator: Owner
Owner/Operator Name: CONTAINER LIFE CYCLE MANAGEMENT, LLC
Legal Status: Private
Date Became Current: 20100802
Owner/Operator Address: 1 LOUISE COURT
Owner/Operator City,State,Zip: LUDLOW, KY 41016
Owner/Operator Telephone: 859-261-3694

Owner/Operator Indicator: Owner
Owner/Operator Name: CONTAINER LIFE CYCLE MANAGEMENT, LLC
Legal Status: Private
Date Became Current: 20100802
Owner/Operator Address: 1 LOUISE COURT
Owner/Operator City,State,Zip: LUDLOW, KY 41016
Owner/Operator Telephone: 859-261-3694

Owner/Operator Indicator: Operator
Owner/Operator Name: D. BARRY WINGARD
Legal Status: Private
Date Became Current: 20091021

Owner/Operator Indicator: Operator
Owner/Operator Name: J. DAVID RUSSELL
Legal Status: Private
Date Became Current: 20091021
Owner/Operator Address: 142 TECHNOLOGY DR.
Owner/Operator City,State,Zip: ARKADELPHIA, AR 71923
Owner/Operator Telephone: 870-230-8800
Owner/Operator Email: DAVID.RUSSELL@GREIF.COM

Owner/Operator Indicator: Operator
Owner/Operator Name: RHOR INC
Legal Status: Private
Date Became Current: 19920202

Owner/Operator Indicator: Owner
Owner/Operator Name: ROHR INC

Map ID
Direction
Distance
Elevation

MAP FINDINGS

Site

Database(s)

EDR ID Number
EPA ID Number

DRUMCO OF ARKANSAS, INC. (Continued)

1001226886

Legal Status: Private
Date Became Current: 19920202
Owner/Operator Address: 850 LAGOOD DR
Owner/Operator City,State,Zip: CHULA VISTA, CA 91910-2098
Owner/Operator Telephone: 619-691-2471

Owner/Operator Indicator: Operator
Owner/Operator Name: GOODRICH AEROSTRUCTURES GROUP
Legal Status: Private
Date Became Current: 19920202

Owner/Operator Indicator: Operator
Owner/Operator Name: GOODRICH CORP.
Legal Status: Private
Date Became Current: 19920201
Date Ended Current: 20091013

Owner/Operator Indicator: Owner
Owner/Operator Name: GOODRICH CORP.
Legal Status: Private
Date Became Current: 19920201
Date Ended Current: 20091013
Owner/Operator Address: 850 LAGOON DR.
Owner/Operator City,State,Zip: CHULA VISTA, CA 91910

Owner/Operator Indicator: Owner
Owner/Operator Name: CONTAINER LIFE CYCLE MANAGEMENT, LLC
Legal Status: Private
Date Became Current: 20100802
Owner/Operator Address: 1 LOUISE COURT
Owner/Operator City,State,Zip: LUDLOW, KY 41016
Owner/Operator Telephone: 859-261-3694

Owner/Operator Indicator: Operator
Owner/Operator Name: D. BARRY WINGARD
Legal Status: Private
Date Became Current: 20091021

Owner/Operator Indicator: Operator
Owner/Operator Name: D. BARRY WINGARD
Legal Status: Private
Date Became Current: 20091021
Owner/Operator Address: 142 TECHNOLOGY DR.
Owner/Operator City,State,Zip: ARKADELPHIA, AR 71923

Owner/Operator Indicator: Owner
Owner/Operator Name: CONTAINER LIFE CYCLE MANAGEMENT, LLC
Legal Status: Private
Date Became Current: 20100802
Owner/Operator Address: 142 TECHNOLOGY DRIVE
Owner/Operator City,State,Zip: ARKADELPHIA, AR 71923
Owner/Operator Telephone: 870-230-8800
Owner/Operator Email: BWINGARD@DRUMCO.COM

Owner/Operator Indicator: Operator
Owner/Operator Name: D. BARRY WINGARD
Legal Status: Private

Map ID
Direction
Distance
Elevation

MAP FINDINGS

Site

Database(s)

EDR ID Number
EPA ID Number

DRUMCO OF ARKANSAS, INC. (Continued)

1001226886

Date Became Current:	20091021
Owner/Operator Address:	142 TECHNOLOGY DR.
Owner/Operator City,State,Zip:	ARKADELPHIA, AR 71923
Owner/Operator Indicator:	Owner
Owner/Operator Name: ROHR, INC.	
Legal Status:	Private
Date Became Current:	19920201
Owner/Operator Indicator:	Owner
Owner/Operator Name: ROHR INC	
Legal Status:	Private
Owner/Operator Address:	850 LAGOOD DR
Owner/Operator City,State,Zip:	CHULA VISTA, CA 91910-2098
Owner/Operator Telephone:	619-691-2471
Owner/Operator Indicator:	Owner
Owner/Operator Name: CONTAINER LIFE CYCLE MANAGEMENT, LLC	
Legal Status:	Private
Date Became Current:	20100802
Owner/Operator Address:	1 LOUISE COURT
Owner/Operator City,State,Zip:	LUDLOW, KY 41016
Owner/Operator Telephone:	859-261-3694
Owner/Operator Indicator:	Operator
Owner/Operator Name: D. BARRY WINGARD	
Legal Status:	Private
Date Became Current:	20091021
Owner/Operator Indicator:	Operator
Owner/Operator Name: D. BARRY WINGARD	
Legal Status:	Private
Date Became Current:	20091021
Owner/Operator Indicator:	Owner
Owner/Operator Name: CONTAINER LIFE CYCLE MANAGEMENT, LLC	
Legal Status:	Private
Date Became Current:	20100802
Owner/Operator Address:	1 LOUISE COURT
Owner/Operator City,State,Zip:	LUDLOW, KY 41016
Owner/Operator Telephone:	859-261-3694
Owner/Operator Indicator:	Operator
Owner/Operator Name: D. BARRY WINGARD	
Legal Status:	Private
Date Became Current:	20091021
Owner/Operator Address:	142 TECHNOLOGY DR.
Owner/Operator City,State,Zip:	ARKADELPHIA, AR 71923
Owner/Operator Indicator:	Owner
Owner/Operator Name: ROHR INC	
Legal Status:	Private
Date Became Current:	19920202
Owner/Operator Address:	850 LAGOOD DR
Owner/Operator City,State,Zip:	CHULA VISTA, CA 91910-2098
Owner/Operator Telephone:	619-691-2471

Map ID
Direction
Distance
Elevation

MAP FINDINGS

Site

Database(s)

EDR ID Number
EPA ID Number

DRUMCO OF ARKANSAS, INC. (Continued)

1001226886

Owner/Operator Indicator: Operator
Owner/Operator Name: D. BARRY WINGARD
Legal Status: Private
Date Became Current: 20091021

Owner/Operator Indicator: Operator
Owner/Operator Name: D. BARRY WINGARD
Legal Status: Private
Date Became Current: 20091021

Owner/Operator Indicator: Operator
Owner/Operator Name: GOODRICH AEROSTRUCTURES GROUP
Legal Status: Private
Date Became Current: 19920201

Owner/Operator Indicator: Operator
Owner/Operator Name: GOODRICH CORP.
Legal Status: Private
Date Became Current: 19920201

Historic Generators:

Receive Date: 20100423
Handler Name: DRUMCO OF ARKANSAS, INC.
Federal Waste Generator Description: Large Quantity Generator
State District Owner: Ar
Large Quantity Handler of Universal Waste: No
Recognized Trader Importer: No
Recognized Trader Exporter: No
Spent Lead Acid Battery Importer: No
Spent Lead Acid Battery Exporter: No
Current Record: No

Receive Date: 20120210
Handler Name: DRUMCO OF ARKANSAS, INC.
Federal Waste Generator Description: Large Quantity Generator
State District Owner: Ar
Large Quantity Handler of Universal Waste: No
Recognized Trader Importer: No
Recognized Trader Exporter: No
Spent Lead Acid Battery Importer: No
Spent Lead Acid Battery Exporter: No
Current Record: No

Receive Date: 20140211
Handler Name: DRUMCO OF ARKANSAS, INC.
Federal Waste Generator Description: Large Quantity Generator
State District Owner: Ar
Large Quantity Handler of Universal Waste: No
Recognized Trader Importer: No
Recognized Trader Exporter: No
Spent Lead Acid Battery Importer: No
Spent Lead Acid Battery Exporter: No
Current Record: No

Receive Date: 20160217
Handler Name: DRUMCO OF ARKANSAS, INC.
Federal Waste Generator Description: Large Quantity Generator

Map ID
Direction
Distance
Elevation

MAP FINDINGS

Site

Database(s)

EDR ID Number
EPA ID Number

DRUMCO OF ARKANSAS, INC. (Continued)

1001226886

State District Owner:	Ar
Large Quantity Handler of Universal Waste:	No
Recognized Trader Importer:	No
Recognized Trader Exporter:	No
Spent Lead Acid Battery Importer:	No
Spent Lead Acid Battery Exporter:	No
Current Record:	No
Receive Date:	20180214
Handler Name:	DRUMCO OF ARKANSAS, INC.
Federal Waste Generator Description:	Large Quantity Generator
Large Quantity Handler of Universal Waste:	No
Recognized Trader Importer:	No
Recognized Trader Exporter:	No
Spent Lead Acid Battery Importer:	No
Spent Lead Acid Battery Exporter:	No
Current Record:	No
Non Storage Recycler Activity:	No
Electronic Manifest Broker:	No
Receive Date:	20200218
Handler Name:	DRUMCO OF ARKANSAS, INC.
Federal Waste Generator Description:	Large Quantity Generator
Large Quantity Handler of Universal Waste:	No
Recognized Trader Importer:	No
Recognized Trader Exporter:	No
Spent Lead Acid Battery Importer:	No
Spent Lead Acid Battery Exporter:	No
Current Record:	No
Non Storage Recycler Activity:	No
Electronic Manifest Broker:	No
Receive Date:	20210212
Handler Name:	DRUMCO OF ARKANSAS, INC.
Federal Waste Generator Description:	Large Quantity Generator
Large Quantity Handler of Universal Waste:	No
Recognized Trader Importer:	No
Recognized Trader Exporter:	No
Spent Lead Acid Battery Importer:	No
Spent Lead Acid Battery Exporter:	No
Current Record:	No
Non Storage Recycler Activity:	No
Electronic Manifest Broker:	No
Receive Date:	20220225
Handler Name:	DRUMCO OF ARKANSAS, INC.
Federal Waste Generator Description:	Large Quantity Generator
Large Quantity Handler of Universal Waste:	No
Recognized Trader Importer:	No
Recognized Trader Exporter:	No
Spent Lead Acid Battery Importer:	No
Spent Lead Acid Battery Exporter:	No
Current Record:	No
Non Storage Recycler Activity:	No
Electronic Manifest Broker:	No
Receive Date:	20230228

Map ID
Direction
Distance
Elevation

MAP FINDINGS

Site

Database(s)

EDR ID Number
EPA ID Number

DRUMCO OF ARKANSAS, INC. (Continued)

1001226886

Handler Name: DRUMCO OF ARKANSAS, INC.
Federal Waste Generator Description: Large Quantity Generator
Large Quantity Handler of Universal Waste: No
Recognized Trader Importer: No
Recognized Trader Exporter: No
Spent Lead Acid Battery Importer: No
Spent Lead Acid Battery Exporter: No
Current Record: Yes
Non Storage Recycler Activity: No
Electronic Manifest Broker: No

Receive Date: 20000623
Handler Name: BF GOODRICH AEROSPACE PPS DIV
Federal Waste Generator Description: Large Quantity Generator
State District Owner: Ar
Large Quantity Handler of Universal Waste: No
Recognized Trader Importer: No
Recognized Trader Exporter: No
Spent Lead Acid Battery Importer: No
Spent Lead Acid Battery Exporter: No
Current Record: No

Receive Date: 20020301
Handler Name: BF GOODRICH AEROSPACE PPS DIV
Federal Waste Generator Description: Large Quantity Generator
State District Owner: Ar
Large Quantity Handler of Universal Waste: No
Recognized Trader Importer: No
Recognized Trader Exporter: No
Spent Lead Acid Battery Importer: No
Spent Lead Acid Battery Exporter: No
Current Record: No

Receive Date: 20030226
Handler Name: BF GOODRICH AEROSPACE PPS DIV
Federal Waste Generator Description: Large Quantity Generator
State District Owner: Ar
Large Quantity Handler of Universal Waste: No
Recognized Trader Importer: No
Recognized Trader Exporter: No
Spent Lead Acid Battery Importer: No
Spent Lead Acid Battery Exporter: No
Current Record: No

Receive Date: 20040413
Handler Name: GOODRICH AEROSTRUCTURES GROUP
Federal Waste Generator Description: Large Quantity Generator
State District Owner: Ar
Large Quantity Handler of Universal Waste: No
Recognized Trader Importer: No
Recognized Trader Exporter: No
Spent Lead Acid Battery Importer: No
Spent Lead Acid Battery Exporter: No
Current Record: No

Receive Date: 20050216
Handler Name: GOODRICH AEROSTRUCTURES GROUP

Map ID
Direction
Distance
Elevation

MAP FINDINGS

Site

Database(s)

EDR ID Number
EPA ID Number

DRUMCO OF ARKANSAS, INC. (Continued)

1001226886

Federal Waste Generator Description: Large Quantity Generator
State District Owner: Ar
Large Quantity Handler of Universal Waste: No
Recognized Trader Importer: No
Recognized Trader Exporter: No
Spent Lead Acid Battery Importer: No
Spent Lead Acid Battery Exporter: No
Current Record: No

Receive Date: 20071029
Handler Name: GOODRICH AEROSTRUCTURES GROUP
Federal Waste Generator Description: Small Quantity Generator
State District Owner: Ar
Large Quantity Handler of Universal Waste: No
Recognized Trader Importer: No
Recognized Trader Exporter: No
Spent Lead Acid Battery Importer: No
Spent Lead Acid Battery Exporter: No
Current Record: No

Receive Date: 20091209
Handler Name: DRUMCO OF ARKANSAS, INC.
Federal Waste Generator Description: Large Quantity Generator
State District Owner: Ar
Large Quantity Handler of Universal Waste: No
Recognized Trader Importer: No
Recognized Trader Exporter: No
Spent Lead Acid Battery Importer: No
Spent Lead Acid Battery Exporter: No
Current Record: No

Receive Date: 20110221
Handler Name: DRUMCO OF ARKANSAS, INC.
Federal Waste Generator Description: Large Quantity Generator
State District Owner: Ar
Large Quantity Handler of Universal Waste: No
Recognized Trader Importer: No
Recognized Trader Exporter: No
Spent Lead Acid Battery Importer: No
Spent Lead Acid Battery Exporter: No
Current Record: No

Receive Date: 20130214
Handler Name: DRUMCO OF ARKANSAS, INC.
Federal Waste Generator Description: Large Quantity Generator
State District Owner: Ar
Large Quantity Handler of Universal Waste: No
Recognized Trader Importer: No
Recognized Trader Exporter: No
Spent Lead Acid Battery Importer: No
Spent Lead Acid Battery Exporter: No
Current Record: No

Receive Date: 20150130
Handler Name: DRUMCO OF ARKANSAS, INC.
Federal Waste Generator Description: Large Quantity Generator
State District Owner: Ar

Map ID
Direction
Distance
Elevation

MAP FINDINGS

Site

Database(s)

EDR ID Number
EPA ID Number

DRUMCO OF ARKANSAS, INC. (Continued)

1001226886

Large Quantity Handler of Universal Waste: No
Recognized Trader Importer: No
Recognized Trader Exporter: No
Spent Lead Acid Battery Importer: No
Spent Lead Acid Battery Exporter: No
Current Record: No

Receive Date: 20170119
Handler Name: DRUMCO OF ARKANSAS, INC.
Federal Waste Generator Description: Large Quantity Generator
State District Owner: Ar
Large Quantity Handler of Universal Waste: No
Recognized Trader Importer: No
Recognized Trader Exporter: No
Spent Lead Acid Battery Importer: No
Spent Lead Acid Battery Exporter: No
Current Record: No

Receive Date: 20190206
Handler Name: DRUMCO OF ARKANSAS, INC.
Federal Waste Generator Description: Large Quantity Generator
Large Quantity Handler of Universal Waste: No
Recognized Trader Importer: No
Recognized Trader Exporter: No
Spent Lead Acid Battery Importer: No
Spent Lead Acid Battery Exporter: No
Current Record: No
Non Storage Recycler Activity: No
Electronic Manifest Broker: No

Receive Date: 20001107
Handler Name: BF GOODRICH AEROSPACE PPSD
Federal Waste Generator Description: Large Quantity Generator
State District Owner: Ar
Large Quantity Handler of Universal Waste: No
Recognized Trader Importer: No
Recognized Trader Exporter: No
Spent Lead Acid Battery Importer: No
Spent Lead Acid Battery Exporter: No
Current Record: No

Receive Date: 20020228
Handler Name: GOODRICH AEROSPACE PPSD
Federal Waste Generator Description: Large Quantity Generator
State District Owner: Ar
Large Quantity Handler of Universal Waste: No
Recognized Trader Importer: No
Recognized Trader Exporter: No
Spent Lead Acid Battery Importer: No
Spent Lead Acid Battery Exporter: No
Current Record: No

Receive Date: 20040401
Handler Name: GOODRICH AEROSTRUCTURES GROUP
Federal Waste Generator Description: Large Quantity Generator
Large Quantity Handler of Universal Waste: No
Recognized Trader Importer: No

Map ID
Direction
Distance
Elevation

MAP FINDINGS

Site

Database(s)

EDR ID Number
EPA ID Number

DRUMCO OF ARKANSAS, INC. (Continued)

1001226886

Recognized Trader Exporter: No
Spent Lead Acid Battery Importer: No
Spent Lead Acid Battery Exporter: No
Current Record: No

Receive Date: 20060224
Handler Name: GOODRICH AEROSTRUCTURES GROUP
Federal Waste Generator Description: Small Quantity Generator
Large Quantity Handler of Universal Waste: No
Recognized Trader Importer: No
Recognized Trader Exporter: No
Spent Lead Acid Battery Importer: No
Spent Lead Acid Battery Exporter: No
Current Record: No

Receive Date: 20080407
Handler Name: GOODRICH AEROSTRUCTURES GROUP
Federal Waste Generator Description: Not a generator, verified
Large Quantity Handler of Universal Waste: No
Recognized Trader Importer: No
Recognized Trader Exporter: No
Spent Lead Acid Battery Importer: No
Spent Lead Acid Battery Exporter: No
Current Record: No

List of NAICS Codes and Descriptions:

NAICS Code: 33641
NAICS Description: AEROSPACE PRODUCT AND PARTS MANUFACTURING

NAICS Code: 336411
NAICS Description: AIRCRAFT MANUFACTURING

NAICS Code: 336413
NAICS Description: OTHER AIRCRAFT PARTS AND AUXILIARY EQUIPMENT MANUFACTURING

NAICS Code: 42181
NAICS Description: CONSTRUCTION AND MINING (EXCEPT OIL WELL) MACHINERY AND EQUIPMENT WHOLESALE

NAICS Code: 42184
NAICS Description: INDUSTRIAL SUPPLIES WHOLESALE

NAICS Code: 81131
NAICS Description: COMMERCIAL AND INDUSTRIAL MACHINERY AND EQUIPMENT (EXCEPT AUTOMOTIVE AND ELECTRONIC) REPAIR AND MAINTENANCE

NAICS Code: 811310
NAICS Description: COMMERCIAL AND INDUSTRIAL MACHINERY AND EQUIPMENT (EXCEPT AUTOMOTIVE AND ELECTRONIC) REPAIR AND MAINTENANCE

Has the Facility Received Notices of Violations:

Found Violation: Yes
Agency Which Determined Violation: State
Violation Short Description: TSD IS-Container Use and Management
Date Violation was Determined: 20130719
Actual Return to Compliance Date: 20130821

Map ID
Direction
Distance
Elevation

MAP FINDINGS

Site

Database(s)

EDR ID Number
EPA ID Number

DRUMCO OF ARKANSAS, INC. (Continued)

1001226886

Return to Compliance Qualifier: Documented
Violation Responsible Agency: State
Scheduled Compliance Date: 20130824
Enforcement Identifier: 001
Date of Enforcement Action: 20130719
Enforcement Responsible Agency: State
Corrective Action Component: No
Disposition Status Date: 20130821
Disposition Status: AS
Disposition Status Description: ACTION SATISFIED (CASE CLOSED)
Enforcement Type: WRITTEN INFORMAL
Enforcement Responsible Person: ARJAB
Enforcement Responsible Sub-Organization: HW

Found Violation: Yes
Agency Which Determined Violation: State
Violation Short Description: Generators - Pre-transport
Date Violation was Determined: 20171115
Actual Return to Compliance Date: 20180129
Return to Compliance Qualifier: Documented
Violation Responsible Agency: State
Scheduled Compliance Date: 20180119
Enforcement Identifier: 001
Date of Enforcement Action: 20171115
Enforcement Responsible Agency: State
Corrective Action Component: No
Disposition Status Date: 20180129
Disposition Status: AS
Disposition Status Description: ACTION SATISFIED (CASE CLOSED)
Enforcement Type: WRITTEN INFORMAL
Enforcement Responsible Person: ARJCS
Enforcement Responsible Sub-Organization: HW

Found Violation: Yes
Agency Which Determined Violation: State
Violation Short Description: TSD IS-Preparedness and Prevention
Date Violation was Determined: 20100713
Actual Return to Compliance Date: 20100816
Return to Compliance Qualifier: Documented
Violation Responsible Agency: State
Scheduled Compliance Date: 20100816
Enforcement Identifier: 001
Date of Enforcement Action: 20100713
Enforcement Responsible Agency: State
Corrective Action Component: No
Disposition Status Date: 20100816
Disposition Status: AS
Disposition Status Description: ACTION SATISFIED (CASE CLOSED)
Enforcement Type: WRITTEN INFORMAL
Enforcement Responsible Person: ARCJK
Enforcement Responsible Sub-Organization: HW

Found Violation: Yes
Agency Which Determined Violation: State
Violation Short Description: TSD IS-Preparedness and Prevention
Date Violation was Determined: 20100713
Actual Return to Compliance Date: 20100816

Map ID
Direction
Distance
Elevation

MAP FINDINGS

Site

Database(s)

EDR ID Number
EPA ID Number

DRUMCO OF ARKANSAS, INC. (Continued)

1001226886

Return to Compliance Qualifier: Documented
Violation Responsible Agency: State
Scheduled Compliance Date: 20100816
Enforcement Identifier: 001
Date of Enforcement Action: 20100713
Enforcement Responsible Agency: State
Corrective Action Component: No
Disposition Status Date: 20100816
Disposition Status: AS
Disposition Status Description: ACTION SATISFIED (CASE CLOSED)
Enforcement Type: WRITTEN INFORMAL
Enforcement Responsible Person: ARCJK
Enforcement Responsible Sub-Organization: HW

Found Violation: Yes
Agency Which Determined Violation: State
Violation Short Description: TSD IS-Contingency Plan and Emergency Procedures
Date Violation was Determined: 20100713
Actual Return to Compliance Date: 20100816
Return to Compliance Qualifier: Documented
Violation Responsible Agency: State
Scheduled Compliance Date: 20100816
Enforcement Identifier: 001
Date of Enforcement Action: 20100713
Enforcement Responsible Agency: State
Corrective Action Component: No
Disposition Status Date: 20100816
Disposition Status: AS
Disposition Status Description: ACTION SATISFIED (CASE CLOSED)
Enforcement Type: WRITTEN INFORMAL
Enforcement Responsible Person: ARCJK
Enforcement Responsible Sub-Organization: HW

Found Violation: Yes
Agency Which Determined Violation: State
Violation Short Description: Universal Waste - Large Quantity Handlers
Date Violation was Determined: 20171115
Actual Return to Compliance Date: 20171208
Return to Compliance Qualifier: Documented
Violation Responsible Agency: State
Scheduled Compliance Date: 20171218
Enforcement Identifier: 001
Date of Enforcement Action: 20171115
Enforcement Responsible Agency: State
Corrective Action Component: No
Disposition Status Date: 20180129
Disposition Status: AS
Disposition Status Description: ACTION SATISFIED (CASE CLOSED)
Enforcement Type: WRITTEN INFORMAL
Enforcement Responsible Person: ARJCS
Enforcement Responsible Sub-Organization: HW

Found Violation: Yes
Agency Which Determined Violation: State
Violation Short Description: Generators - Pre-transport
Date Violation was Determined: 20130719
Actual Return to Compliance Date: 20130821

Map ID
Direction
Distance
Elevation

MAP FINDINGS

Site

Database(s)

EDR ID Number
EPA ID Number

DRUMCO OF ARKANSAS, INC. (Continued)

1001226886

Return to Compliance Qualifier: Documented
Violation Responsible Agency: State
Scheduled Compliance Date: 20130824
Enforcement Identifier: 001
Date of Enforcement Action: 20130719
Enforcement Responsible Agency: State
Corrective Action Component: No
Disposition Status Date: 20130821
Disposition Status: AS
Disposition Status Description: ACTION SATISFIED (CASE CLOSED)
Enforcement Type: WRITTEN INFORMAL
Enforcement Responsible Person: ARJAB
Enforcement Responsible Sub-Organization: HW

Found Violation: Yes
Agency Which Determined Violation: State
Violation Short Description: TSD IS-Contingency Plan and Emergency Procedures
Date Violation was Determined: 20100713
Actual Return to Compliance Date: 20100816
Return to Compliance Qualifier: Documented
Violation Responsible Agency: State
Scheduled Compliance Date: 20100816
Enforcement Identifier: 001
Date of Enforcement Action: 20100713
Enforcement Responsible Agency: State
Corrective Action Component: No
Disposition Status Date: 20100816
Disposition Status: AS
Disposition Status Description: ACTION SATISFIED (CASE CLOSED)
Enforcement Type: WRITTEN INFORMAL
Enforcement Responsible Person: ARCJK
Enforcement Responsible Sub-Organization: HW

Found Violation: Yes
Agency Which Determined Violation: State
Violation Short Description: Generators - General
Date Violation was Determined: 20000627
Actual Return to Compliance Date: 20000717
Return to Compliance Qualifier: Documented
Violation Responsible Agency: State
Scheduled Compliance Date: 20000730
Enforcement Identifier: 000
Date of Enforcement Action: 20000627
Enforcement Responsible Agency: State
Enforcement Attorney: AR
Corrective Action Component: No
Enforcement Type: WRITTEN INFORMAL
Enforcement Responsible Person: ARLGB
Enforcement Responsible Sub-Organization: HW

Found Violation: Yes
Agency Which Determined Violation: State
Violation Short Description: Generators - General
Date Violation was Determined: 20100713
Actual Return to Compliance Date: 20100816
Return to Compliance Qualifier: Documented
Violation Responsible Agency: State

Map ID
Direction
Distance
Elevation

MAP FINDINGS

Site

Database(s)

EDR ID Number
EPA ID Number

DRUMCO OF ARKANSAS, INC. (Continued)

1001226886

Scheduled Compliance Date: 20100816
Enforcement Identifier: 001
Date of Enforcement Action: 20100713
Enforcement Responsible Agency: State
Corrective Action Component: No
Disposition Status Date: 20100816
Disposition Status: AS
Disposition Status Description: ACTION SATISFIED (CASE CLOSED)
Enforcement Type: WRITTEN INFORMAL
Enforcement Responsible Person: ARCJK
Enforcement Responsible Sub-Organization: HW

Found Violation: Yes
Agency Which Determined Violation: State
Violation Short Description: TSD IS-Container Use and Management
Date Violation was Determined: 20100713
Actual Return to Compliance Date: 20100816
Return to Compliance Qualifier: Documented
Violation Responsible Agency: State
Scheduled Compliance Date: 20100816
Enforcement Identifier: 001
Date of Enforcement Action: 20100713
Enforcement Responsible Agency: State
Corrective Action Component: No
Disposition Status Date: 20100816
Disposition Status: AS
Disposition Status Description: ACTION SATISFIED (CASE CLOSED)
Enforcement Type: WRITTEN INFORMAL
Enforcement Responsible Person: ARCJK
Enforcement Responsible Sub-Organization: HW

Found Violation: Yes
Agency Which Determined Violation: State
Violation Short Description: TSD IS-Contingency Plan and Emergency Procedures
Date Violation was Determined: 20100713
Actual Return to Compliance Date: 20100816
Return to Compliance Qualifier: Documented
Violation Responsible Agency: State
Scheduled Compliance Date: 20100816
Enforcement Identifier: 001
Date of Enforcement Action: 20100713
Enforcement Responsible Agency: State
Corrective Action Component: No
Disposition Status Date: 20100816
Disposition Status: AS
Disposition Status Description: ACTION SATISFIED (CASE CLOSED)
Enforcement Type: WRITTEN INFORMAL
Enforcement Responsible Person: ARCJK
Enforcement Responsible Sub-Organization: HW

Found Violation: Yes
Agency Which Determined Violation: State
Violation Short Description: Used Oil - Generators
Date Violation was Determined: 20100713
Actual Return to Compliance Date: 20100816
Return to Compliance Qualifier: Documented
Violation Responsible Agency: State

Map ID
Direction
Distance
Elevation

MAP FINDINGS

Site

Database(s)

EDR ID Number
EPA ID Number

DRUMCO OF ARKANSAS, INC. (Continued)

1001226886

Scheduled Compliance Date: 20100816
Enforcement Identifier: 001
Date of Enforcement Action: 20100713
Enforcement Responsible Agency: State
Corrective Action Component: No
Disposition Status Date: 20100816
Disposition Status: AS
Disposition Status Description: ACTION SATISFIED (CASE CLOSED)
Enforcement Type: WRITTEN INFORMAL
Enforcement Responsible Person: ARCJK
Enforcement Responsible Sub-Organization: HW

Found Violation: Yes
Agency Which Determined Violation: State
Violation Short Description: TSD IS-General Facility Standards
Date Violation was Determined: 20100713
Actual Return to Compliance Date: 20100816
Return to Compliance Qualifier: Documented
Violation Responsible Agency: State
Scheduled Compliance Date: 20100816
Enforcement Identifier: 001
Date of Enforcement Action: 20100713
Enforcement Responsible Agency: State
Corrective Action Component: No
Disposition Status Date: 20100816
Disposition Status: AS
Disposition Status Description: ACTION SATISFIED (CASE CLOSED)
Enforcement Type: WRITTEN INFORMAL
Enforcement Responsible Person: ARCJK
Enforcement Responsible Sub-Organization: HW

Found Violation: Yes
Agency Which Determined Violation: State
Violation Short Description: Generators - Pre-transport
Date Violation was Determined: 20171115
Actual Return to Compliance Date: 20171208
Return to Compliance Qualifier: Documented
Violation Responsible Agency: State
Scheduled Compliance Date: 20171218
Enforcement Identifier: 001
Date of Enforcement Action: 20171115
Enforcement Responsible Agency: State
Corrective Action Component: No
Disposition Status Date: 20180129
Disposition Status: AS
Disposition Status Description: ACTION SATISFIED (CASE CLOSED)
Enforcement Type: WRITTEN INFORMAL
Enforcement Responsible Person: ARJCS
Enforcement Responsible Sub-Organization: HW

Found Violation: Yes
Agency Which Determined Violation: State
Violation Short Description: TSD IS-Preparedness and Prevention
Date Violation was Determined: 20171115
Actual Return to Compliance Date: 20171208
Return to Compliance Qualifier: Documented
Violation Responsible Agency: State

Map ID
Direction
Distance
Elevation

MAP FINDINGS

Site

Database(s)

EDR ID Number
EPA ID Number

DRUMCO OF ARKANSAS, INC. (Continued)

1001226886

Scheduled Compliance Date: 20171218
Enforcement Identifier: 001
Date of Enforcement Action: 20171115
Enforcement Responsible Agency: State
Corrective Action Component: No
Disposition Status Date: 20180129
Disposition Status: AS
Disposition Status Description: ACTION SATISFIED (CASE CLOSED)
Enforcement Type: WRITTEN INFORMAL
Enforcement Responsible Person: ARJCS
Enforcement Responsible Sub-Organization: HW

Found Violation: Yes
Agency Which Determined Violation: State
Violation Short Description: Used Oil - Generators
Date Violation was Determined: 20130719
Actual Return to Compliance Date: 20130821
Return to Compliance Qualifier: Documented
Violation Responsible Agency: State
Scheduled Compliance Date: 20130824
Enforcement Identifier: 001
Date of Enforcement Action: 20130719
Enforcement Responsible Agency: State
Corrective Action Component: No
Disposition Status Date: 20130821
Disposition Status: AS
Disposition Status Description: ACTION SATISFIED (CASE CLOSED)
Enforcement Type: WRITTEN INFORMAL
Enforcement Responsible Person: ARJAB
Enforcement Responsible Sub-Organization: HW

Found Violation: Yes
Agency Which Determined Violation: State
Violation Short Description: TSD IS-General Facility Standards
Date Violation was Determined: 20130719
Actual Return to Compliance Date: 20130821
Return to Compliance Qualifier: Documented
Violation Responsible Agency: State
Scheduled Compliance Date: 20130824
Enforcement Identifier: 001
Date of Enforcement Action: 20130719
Enforcement Responsible Agency: State
Corrective Action Component: No
Disposition Status Date: 20130821
Disposition Status: AS
Disposition Status Description: ACTION SATISFIED (CASE CLOSED)
Enforcement Type: WRITTEN INFORMAL
Enforcement Responsible Person: ARJAB
Enforcement Responsible Sub-Organization: HW

Found Violation: Yes
Agency Which Determined Violation: State
Violation Short Description: Universal Waste - Small Quantity Handlers
Date Violation was Determined: 20171115
Actual Return to Compliance Date: 20180129
Return to Compliance Qualifier: Documented
Violation Responsible Agency: State

Map ID
Direction
Distance
Elevation

MAP FINDINGS

Site

Database(s)

EDR ID Number
EPA ID Number

DRUMCO OF ARKANSAS, INC. (Continued)

1001226886

Scheduled Compliance Date: 20180119
Enforcement Identifier: 001
Date of Enforcement Action: 20171115
Enforcement Responsible Agency: State
Corrective Action Component: No
Disposition Status Date: 20180129
Disposition Status: AS
Disposition Status Description: ACTION SATISFIED (CASE CLOSED)
Enforcement Type: WRITTEN INFORMAL
Enforcement Responsible Person: ARJCS
Enforcement Responsible Sub-Organization: HW

Found Violation: Yes
Agency Which Determined Violation: State
Violation Short Description: TSD - Contingency Plan and Emergency Procedures
Date Violation was Determined: 20000627
Actual Return to Compliance Date: 20000717
Return to Compliance Qualifier: Documented
Violation Responsible Agency: State
Scheduled Compliance Date: 20000730
Enforcement Identifier: 000
Date of Enforcement Action: 20000627
Enforcement Responsible Agency: State
Enforcement Attorney: AR
Corrective Action Component: No
Enforcement Type: WRITTEN INFORMAL
Enforcement Responsible Person: ARLGB
Enforcement Responsible Sub-Organization: HW

Found Violation: Yes
Agency Which Determined Violation: State
Violation Short Description: Generators - Pre-transport
Date Violation was Determined: 20171115
Actual Return to Compliance Date: 20171208
Return to Compliance Qualifier: Documented
Violation Responsible Agency: State
Scheduled Compliance Date: 20171218
Enforcement Identifier: 001
Date of Enforcement Action: 20171115
Enforcement Responsible Agency: State
Corrective Action Component: No
Disposition Status Date: 20180129
Disposition Status: AS
Disposition Status Description: ACTION SATISFIED (CASE CLOSED)
Enforcement Type: WRITTEN INFORMAL
Enforcement Responsible Person: ARJCS
Enforcement Responsible Sub-Organization: HW

Found Violation: Yes
Agency Which Determined Violation: State
Violation Short Description: Universal Waste - Small Quantity Handlers
Date Violation was Determined: 20130719
Actual Return to Compliance Date: 20130821
Return to Compliance Qualifier: Documented
Violation Responsible Agency: State
Scheduled Compliance Date: 20130824
Enforcement Identifier: 001

Map ID
Direction
Distance
Elevation

MAP FINDINGS

Site

Database(s)

EDR ID Number
EPA ID Number

DRUMCO OF ARKANSAS, INC. (Continued)

1001226886

Date of Enforcement Action: 20130719
Enforcement Responsible Agency: State
Corrective Action Component: No
Disposition Status Date: 20130821
Disposition Status: AS
Disposition Status Description: ACTION SATISFIED (CASE CLOSED)
Enforcement Type: WRITTEN INFORMAL
Enforcement Responsible Person: ARJAB
Enforcement Responsible Sub-Organization: HW

Found Violation: Yes
Agency Which Determined Violation: State
Violation Short Description: TSD IS-Contingency Plan and Emergency Procedures
Date Violation was Determined: 20100713
Actual Return to Compliance Date: 20100816
Return to Compliance Qualifier: Documented
Violation Responsible Agency: State
Scheduled Compliance Date: 20100816
Enforcement Identifier: 001
Date of Enforcement Action: 20100713
Enforcement Responsible Agency: State
Corrective Action Component: No
Disposition Status Date: 20100816
Disposition Status: AS
Disposition Status Description: ACTION SATISFIED (CASE CLOSED)
Enforcement Type: WRITTEN INFORMAL
Enforcement Responsible Person: ARCJK
Enforcement Responsible Sub-Organization: HW

Found Violation: Yes
Agency Which Determined Violation: State
Violation Short Description: Generators - General
Date Violation was Determined: 20000627
Actual Return to Compliance Date: 20000717
Return to Compliance Qualifier: Documented
Violation Responsible Agency: State
Scheduled Compliance Date: 20000730
Enforcement Identifier: 000
Date of Enforcement Action: 20000627
Enforcement Responsible Agency: State
Enforcement Attorney: AR
Corrective Action Component: No
Enforcement Type: WRITTEN INFORMAL
Enforcement Responsible Person: ARLGB
Enforcement Responsible Sub-Organization: HW

Found Violation: Yes
Agency Which Determined Violation: State
Violation Short Description: Generators - Pre-transport
Date Violation was Determined: 20130719
Actual Return to Compliance Date: 20130821
Return to Compliance Qualifier: Documented
Violation Responsible Agency: State
Scheduled Compliance Date: 20130824
Enforcement Identifier: 001
Date of Enforcement Action: 20130719
Enforcement Responsible Agency: State

Map ID
Direction
Distance
Elevation

MAP FINDINGS

Site

Database(s)

EDR ID Number
EPA ID Number

DRUMCO OF ARKANSAS, INC. (Continued)

1001226886

Corrective Action Component: No
Disposition Status Date: 20130821
Disposition Status: AS
Disposition Status Description: ACTION SATISFIED (CASE CLOSED)
Enforcement Type: WRITTEN INFORMAL
Enforcement Responsible Person: ARJAB
Enforcement Responsible Sub-Organization: HW

Found Violation: Yes
Agency Which Determined Violation: State
Violation Short Description: TSD IS-Contingency Plan and Emergency Procedures
Date Violation was Determined: 20100713
Actual Return to Compliance Date: 20100816
Return to Compliance Qualifier: Documented
Violation Responsible Agency: State
Scheduled Compliance Date: 20100816
Enforcement Identifier: 001
Date of Enforcement Action: 20100713
Enforcement Responsible Agency: State
Corrective Action Component: No
Disposition Status Date: 20100816
Disposition Status: AS
Disposition Status Description: ACTION SATISFIED (CASE CLOSED)
Enforcement Type: WRITTEN INFORMAL
Enforcement Responsible Person: ARCJK
Enforcement Responsible Sub-Organization: HW

Evaluation Action Summary:
Evaluation Date: 20130624
Evaluation Responsible Agency: State
Found Violation: Yes
Evaluation Type Description: COMPLIANCE EVALUATION INSPECTION
Evaluation Responsible Person Identifier: ARJAB
Evaluation Responsible Sub-Organization: HW
Actual Return to Compliance Date: 20130821
Scheduled Compliance Date: 20130824

Evaluation Date: 20171101
Evaluation Responsible Agency: State
Found Violation: Yes
Evaluation Type Description: COMPLIANCE EVALUATION INSPECTION
Evaluation Responsible Person Identifier: ARJCS
Evaluation Responsible Sub-Organization: HW
Actual Return to Compliance Date: 20180129
Scheduled Compliance Date: 20180119

Evaluation Date: 20100506
Evaluation Responsible Agency: State
Found Violation: Yes
Evaluation Type Description: COMPLIANCE EVALUATION INSPECTION
Evaluation Responsible Person Identifier: ARCJK
Evaluation Responsible Sub-Organization: HW
Actual Return to Compliance Date: 20100816
Scheduled Compliance Date: 20100816

Evaluation Date: 20100506
Evaluation Responsible Agency: State

Map ID
Direction
Distance
Elevation

MAP FINDINGS

Site

Database(s)

EDR ID Number
EPA ID Number

DRUMCO OF ARKANSAS, INC. (Continued)

1001226886

Found Violation:	Yes
Evaluation Type Description:	COMPLIANCE EVALUATION INSPECTION
Evaluation Responsible Person Identifier:	ARCJK
Evaluation Responsible Sub-Organization:	HW
Actual Return to Compliance Date:	20100816
Scheduled Compliance Date:	20100816
Evaluation Date:	20100506
Evaluation Responsible Agency:	State
Found Violation:	Yes
Evaluation Type Description:	COMPLIANCE EVALUATION INSPECTION
Evaluation Responsible Person Identifier:	ARCJK
Evaluation Responsible Sub-Organization:	HW
Actual Return to Compliance Date:	20100816
Scheduled Compliance Date:	20100816
Evaluation Date:	20171101
Evaluation Responsible Agency:	State
Found Violation:	Yes
Evaluation Type Description:	COMPLIANCE EVALUATION INSPECTION
Evaluation Responsible Person Identifier:	ARJCS
Evaluation Responsible Sub-Organization:	HW
Actual Return to Compliance Date:	20171208
Scheduled Compliance Date:	20171218
Evaluation Date:	20130624
Evaluation Responsible Agency:	State
Found Violation:	Yes
Evaluation Type Description:	COMPLIANCE EVALUATION INSPECTION
Evaluation Responsible Person Identifier:	ARJAB
Evaluation Responsible Sub-Organization:	HW
Actual Return to Compliance Date:	20130821
Scheduled Compliance Date:	20130824
Evaluation Date:	20100506
Evaluation Responsible Agency:	State
Found Violation:	Yes
Evaluation Type Description:	COMPLIANCE EVALUATION INSPECTION
Evaluation Responsible Person Identifier:	ARCJK
Evaluation Responsible Sub-Organization:	HW
Actual Return to Compliance Date:	20100816
Scheduled Compliance Date:	20100816
Evaluation Date:	20000622
Evaluation Responsible Agency:	State
Found Violation:	Yes
Evaluation Type Description:	COMPLIANCE EVALUATION INSPECTION
Evaluation Responsible Person Identifier:	ARLGB
Evaluation Responsible Sub-Organization:	HW
Actual Return to Compliance Date:	20000717
Scheduled Compliance Date:	20000730
Evaluation Date:	20100506
Evaluation Responsible Agency:	State
Found Violation:	Yes
Evaluation Type Description:	COMPLIANCE EVALUATION INSPECTION
Evaluation Responsible Person Identifier:	ARCJK

Map ID
Direction
Distance
Elevation

MAP FINDINGS

Site

Database(s)

EDR ID Number
EPA ID Number

DRUMCO OF ARKANSAS, INC. (Continued)

1001226886

Evaluation Responsible Sub-Organization:	HW
Actual Return to Compliance Date:	20100816
Scheduled Compliance Date:	20100816
Evaluation Date:	20100506
Evaluation Responsible Agency:	State
Found Violation:	Yes
Evaluation Type Description:	COMPLIANCE EVALUATION INSPECTION
Evaluation Responsible Person Identifier:	ARCJK
Evaluation Responsible Sub-Organization:	HW
Actual Return to Compliance Date:	20100816
Scheduled Compliance Date:	20100816
Evaluation Date:	20100506
Evaluation Responsible Agency:	State
Found Violation:	Yes
Evaluation Type Description:	COMPLIANCE EVALUATION INSPECTION
Evaluation Responsible Person Identifier:	ARCJK
Evaluation Responsible Sub-Organization:	HW
Actual Return to Compliance Date:	20100816
Scheduled Compliance Date:	20100816
Evaluation Date:	20100506
Evaluation Responsible Agency:	State
Found Violation:	Yes
Evaluation Type Description:	COMPLIANCE EVALUATION INSPECTION
Evaluation Responsible Person Identifier:	ARCJK
Evaluation Responsible Sub-Organization:	HW
Actual Return to Compliance Date:	20100816
Scheduled Compliance Date:	20100816
Evaluation Date:	20100506
Evaluation Responsible Agency:	State
Found Violation:	Yes
Evaluation Type Description:	COMPLIANCE EVALUATION INSPECTION
Evaluation Responsible Person Identifier:	ARCJK
Evaluation Responsible Sub-Organization:	HW
Actual Return to Compliance Date:	20100816
Scheduled Compliance Date:	20100816
Evaluation Date:	20171101
Evaluation Responsible Agency:	State
Found Violation:	Yes
Evaluation Type Description:	COMPLIANCE EVALUATION INSPECTION
Evaluation Responsible Person Identifier:	ARJCS
Evaluation Responsible Sub-Organization:	HW
Actual Return to Compliance Date:	20171208
Scheduled Compliance Date:	20171218
Evaluation Date:	20171101
Evaluation Responsible Agency:	State
Found Violation:	Yes
Evaluation Type Description:	COMPLIANCE EVALUATION INSPECTION
Evaluation Responsible Person Identifier:	ARJCS
Evaluation Responsible Sub-Organization:	HW
Actual Return to Compliance Date:	20171208
Scheduled Compliance Date:	20171218

Map ID
Direction
Distance
Elevation

MAP FINDINGS

Site

Database(s)

EDR ID Number
EPA ID Number

DRUMCO OF ARKANSAS, INC. (Continued)

1001226886

Evaluation Date: 20130624
Evaluation Responsible Agency: State
Found Violation: Yes
Evaluation Type Description: COMPLIANCE EVALUATION INSPECTION
Evaluation Responsible Person Identifier: ARJAB
Evaluation Responsible Sub-Organization: HW
Actual Return to Compliance Date: 20130821
Scheduled Compliance Date: 20130824

Evaluation Date: 20130624
Evaluation Responsible Agency: State
Found Violation: Yes
Evaluation Type Description: COMPLIANCE EVALUATION INSPECTION
Evaluation Responsible Person Identifier: ARJAB
Evaluation Responsible Sub-Organization: HW
Actual Return to Compliance Date: 20130821
Scheduled Compliance Date: 20130824

Evaluation Date: 20171101
Evaluation Responsible Agency: State
Found Violation: Yes
Evaluation Type Description: COMPLIANCE EVALUATION INSPECTION
Evaluation Responsible Person Identifier: ARJCS
Evaluation Responsible Sub-Organization: HW
Actual Return to Compliance Date: 20180129
Scheduled Compliance Date: 20180119

Evaluation Date: 20000622
Evaluation Responsible Agency: State
Found Violation: Yes
Evaluation Type Description: COMPLIANCE EVALUATION INSPECTION
Evaluation Responsible Person Identifier: ARLGB
Evaluation Responsible Sub-Organization: HW
Actual Return to Compliance Date: 20000717
Scheduled Compliance Date: 20000730

Evaluation Date: 20171101
Evaluation Responsible Agency: State
Found Violation: Yes
Evaluation Type Description: COMPLIANCE EVALUATION INSPECTION
Evaluation Responsible Person Identifier: ARJCS
Evaluation Responsible Sub-Organization: HW
Actual Return to Compliance Date: 20171208
Scheduled Compliance Date: 20171218

Evaluation Date: 20130624
Evaluation Responsible Agency: State
Found Violation: Yes
Evaluation Type Description: COMPLIANCE EVALUATION INSPECTION
Evaluation Responsible Person Identifier: ARJAB
Evaluation Responsible Sub-Organization: HW
Actual Return to Compliance Date: 20130821
Scheduled Compliance Date: 20130824

Evaluation Date: 20100506
Evaluation Responsible Agency: State

Map ID
Direction
Distance
Elevation

MAP FINDINGS

Site

Database(s)

EDR ID Number
EPA ID Number

DRUMCO OF ARKANSAS, INC. (Continued)

1001226886

Found Violation:	Yes
Evaluation Type Description:	COMPLIANCE EVALUATION INSPECTION
Evaluation Responsible Person Identifier:	ARCJK
Evaluation Responsible Sub-Organization:	HW
Actual Return to Compliance Date:	20100816
Scheduled Compliance Date:	20100816
Evaluation Date:	20000622
Evaluation Responsible Agency:	State
Found Violation:	Yes
Evaluation Type Description:	COMPLIANCE EVALUATION INSPECTION
Evaluation Responsible Person Identifier:	ARLGB
Evaluation Responsible Sub-Organization:	HW
Actual Return to Compliance Date:	20000717
Scheduled Compliance Date:	20000730
Evaluation Date:	20130624
Evaluation Responsible Agency:	State
Found Violation:	Yes
Evaluation Type Description:	COMPLIANCE EVALUATION INSPECTION
Evaluation Responsible Person Identifier:	ARJAB
Evaluation Responsible Sub-Organization:	HW
Actual Return to Compliance Date:	20130821
Scheduled Compliance Date:	20130824
Evaluation Date:	20100506
Evaluation Responsible Agency:	State
Found Violation:	Yes
Evaluation Type Description:	COMPLIANCE EVALUATION INSPECTION
Evaluation Responsible Person Identifier:	ARCJK
Evaluation Responsible Sub-Organization:	HW
Actual Return to Compliance Date:	20100816
Scheduled Compliance Date:	20100816

Count: 0 records.

ORPHAN SUMMARY

City	EDR ID	Site Name	Site Address	Zip	Database(s)
NO SITES FOUND					

GOVERNMENT RECORDS SEARCHED / DATA CURRENCY TRACKING

St	Acronym	Full Name	Government Agency	Gov Date	Arvl. Date	Active Date
AR	AIRS	Permitted Facility Emission & Stack Data	Department of Environmental Quality	12/13/2023	12/13/2023	03/07/2024
AR	AQUEOUS FOAM	Aqueous Film-Forming Foam Site Listing	Department of Environmental Quality	01/01/2024	01/03/2024	03/20/2024
AR	ASBESTOS	Asbestos Notification of Intent Database	Department of Environmental Quality	10/16/2023	10/17/2023	01/05/2024
AR	AST	Aboveground Tank Database	Department of Environmental Quality	12/07/2023	12/07/2023	03/01/2024
AR	BROWNFIELDS	Brownfields Projects	Department of Environmental Quality	11/05/2023	11/07/2023	01/31/2024
AR	CDL	Methamphetamine Contaminated Properties Listing	Department of Environmental Quality	10/16/2023	10/17/2023	01/05/2024
AR	COAL ASH	Coal Ash Disposal Site Listing	Department of Environmental Quality	01/30/2023	05/02/2023	07/24/2023
AR	ENFORCEMENT	Consent Administrative Order, Notice of Violation Informatio	Department of Environmental Quality	10/16/2023	10/17/2023	01/05/2024
AR	ENG CONTROLS	Engineering Controls Sites Listing	Department of Environmental Quality	11/05/2023	11/07/2023	01/31/2024
AR	Financial Assurance 1	Financial Assurance Information Listing	Department of Environmental Quality	09/16/2019	09/18/2019	11/19/2019
AR	Financial Assurance 2	Financial Assurance Information Listing	Department of Environmental Quality	03/31/2023	03/31/2023	06/29/2023
AR	Financial Assurance 3	Financial Assurance Information Listing	Department of Environmental Quality	12/07/2023	12/07/2023	03/01/2024
AR	HW GEN	Hazardous Waste Generators Facility Summary	Department of Environmental Quality	11/05/2023	11/07/2023	01/31/2024
AR	INST CONTROL	Institutional Control/Land Use Restriction Sites	Department of Environmental Quality	11/05/2023	11/07/2023	01/31/2024
AR	LTANKS	Leaking Underground Storage Tank Data	Department of Environmental Quality	12/07/2023	12/07/2023	03/01/2024
AR	PERMITS	Permit Data System	Department of Environmental Quality	11/29/2023	11/29/2023	02/22/2024
AR	PFAS	Per- and Polyfluoroalkyl Substances	Department of Environmental Quality	02/26/2024	02/27/2024	02/28/2024
AR	RG A HWS	Recovered Government Archive State Hazardous Waste Facilitie	Department of Environmental Quality	07/01/2013	07/01/2013	01/02/2014
AR	RG A LF	Recovered Government Archive Solid Waste Facilities List	Department of Environmental Quality		07/01/2013	01/16/2014
AR	RG A LUST	Recovered Government Archive Leaking Underground Storage Tan	Department of Environmental Quality		07/01/2013	01/04/2014
AR	SHWS	Hazardous Substance Remedial Action Trust Fund Priority List	Department of Environmental Quality	11/29/2023	11/29/2023	02/22/2024
AR	SLUDGE	Poultry Sludge Permit Sites	Department of Environmental Quality	11/29/2023	11/29/2023	02/22/2024
AR	SPILLS	Emergency Response Incidents	Department of Environmental Quality	01/01/2024	01/03/2024	03/20/2024
AR	SPILLS 80	SPILLS80 data from FirstSearch	FirstSearch	03/30/2009	01/03/2013	03/06/2013
AR	SPILLS 90	SPILLS90 data from FirstSearch	FirstSearch	05/08/2011	01/03/2013	03/06/2013
AR	SWF/LF	Solid Waste Facility Permit Database	Department of Environmental Quality	10/31/2023	11/01/2023	01/22/2024
AR	SWID	Solid Waste Illegal Dumps Database	Department of Environmental Quality	10/30/2023	11/01/2023	01/23/2024
AR	SWRCY	Recycling Directory	Department of Environmental Quality	10/31/2023	11/01/2023	01/23/2024
AR	TIER 2	Tier 2 Information Listing	Department of Environmental Management	12/31/2022	08/03/2023	10/20/2023
AR	UIC	Underground Injection Wells Database Listing	Arkansas Oil & Gas Commission	12/21/2023	01/10/2024	03/27/2024
AR	UST	Underground Storage Tank Data	Department of Environmental Quality	12/07/2023	12/07/2023	03/01/2024
AR	VCP	Voluntary Cleanup Program Sites	Department of Environmental Quality	10/13/2023	11/08/2023	01/31/2024
US	2020 COR ACTION	2020 Corrective Action Program List	Environmental Protection Agency	09/30/2017	05/08/2018	07/20/2018
US	ABANDONED MINES	Abandoned Mines	Department of Interior	11/28/2023	11/29/2023	12/11/2023
US	AQUEOUS FOAM NRC	Aqueous Foam Related Incidents Listing	Environmental Protection Agency	12/28/2023	12/28/2023	03/04/2024
US	BIOSOLIDS	ICIS-NPDES Biosolids Facility Data	Environmental Protection Agency	12/31/2023	01/03/2024	01/16/2024
US	BRS	Biennial Reporting System	EPA/NTIS	12/31/2021	03/09/2023	03/20/2023
US	COAL ASH DOE	Steam-Electric Plant Operation Data	Department of Energy	12/31/2022	11/27/2023	02/22/2024
US	COAL ASH EPA	Coal Combustion Residues Surface Impoundments List	Environmental Protection Agency	01/12/2017	03/05/2019	11/11/2019
US	CONSENT	Superfund (CERCLA) Consent Decrees	Department of Justice, Consent Decree Library	12/31/2023	01/11/2024	01/16/2024
US	CORRACTS	Corrective Action Report	EPA	12/04/2023	12/06/2023	12/12/2023
US	DEBRIS REGION 9	Torres Martinez Reservation Illegal Dump Site Locations	EPA, Region 9	01/12/2009	05/07/2009	09/21/2009
US	DOCKET HWC	Hazardous Waste Compliance Docket Listing	Environmental Protection Agency	05/06/2021	05/21/2021	08/11/2021
US	DOD	Department of Defense Sites	USGS	06/07/2021	07/13/2021	03/09/2022
US	DOT OPS	Incident and Accident Data	Department of Transportation, Office of Pipeli	01/02/2020	01/28/2020	04/17/2020
US	Delisted NPL	National Priority List Deletions	EPA	02/29/2024	03/01/2024	03/27/2024
US	ECHO	Enforcement & Compliance History Information	Environmental Protection Agency	12/17/2023	12/28/2023	03/04/2024

GOVERNMENT RECORDS SEARCHED / DATA CURRENCY TRACKING

St	Acronym	Full Name	Government Agency	Gov Date	Arvl. Date	Active Date
US	EDR Hist Auto	EDR Exclusive Historical Auto Stations	EDR, Inc.			
US	EDR Hist Cleaner	EDR Exclusive Historical Cleaners	EDR, Inc.			
US	EDR MGP	EDR Proprietary Manufactured Gas Plants	EDR, Inc.			
US	EPA WATCH LIST	EPA Watch List	Environmental Protection Agency	08/30/2013	03/21/2014	06/17/2014
US	ERNS	Emergency Response Notification System	National Response Center, United States Coast	12/12/2023	12/13/2023	02/28/2024
US	FEDERAL FACILITY	Federal Facility Site Information listing	Environmental Protection Agency	12/20/2023	12/20/2023	01/24/2024
US	FEDLAND	Federal and Indian Lands	U.S. Geological Survey	04/02/2018	04/11/2018	11/06/2019
US	FEMA UST	Underground Storage Tank Listing	FEMA	11/16/2023	11/16/2023	02/13/2024
US	FINDS	Facility Index System/Facility Registry System	EPA	11/03/2023	11/08/2023	11/20/2023
US	FTTS	FIFRA/ TSCA Tracking System - FIFRA (Federal Insecticide, Fu	EPA/Office of Prevention, Pesticides and Toxi	04/09/2009	04/16/2009	05/11/2009
US	FTTS INSP	FIFRA/ TSCA Tracking System - FIFRA (Federal Insecticide, Fu	EPA	04/09/2009	04/16/2009	05/11/2009
US	FUDS	Formerly Used Defense Sites	U.S. Army Corps of Engineers	09/28/2023	11/10/2023	02/07/2024
US	FUELS PROGRAM	EPA Fuels Program Registered Listing	EPA	11/10/2023	11/10/2023	02/07/2024
US	FUSRAP	Formerly Utilized Sites Remedial Action Program	Department of Energy	03/03/2023	03/03/2023	06/09/2023
US	HIST FTTS	FIFRA/TSCA Tracking System Administrative Case Listing	Environmental Protection Agency	10/19/2006	03/01/2007	04/10/2007
US	HIST FTTS INSP	FIFRA/TSCA Tracking System Inspection & Enforcement Case Lis	Environmental Protection Agency	10/19/2006	03/01/2007	04/10/2007
US	HMIRS	Hazardous Materials Information Reporting System	U.S. Department of Transportation	12/12/2023	12/13/2023	02/28/2024
US	ICIS	Integrated Compliance Information System	Environmental Protection Agency	11/18/2016	11/23/2016	02/10/2017
US	IHS OPEN DUMPS	Open Dumps on Indian Land	Department of Health & Human Serivces, Indian	04/01/2014	08/06/2014	01/29/2015
US	INDIAN LUST R1	Leaking Underground Storage Tanks on Indian Land	EPA Region 1	10/25/2023	01/17/2024	03/13/2024
US	INDIAN LUST R10	Leaking Underground Storage Tanks on Indian Land	EPA Region 10	10/25/2023	01/17/2024	03/13/2024
US	INDIAN LUST R4	Leaking Underground Storage Tanks on Indian Land	EPA Region 4	10/25/2023	01/17/2024	03/13/2024
US	INDIAN LUST R5	Leaking Underground Storage Tanks on Indian Land	EPA, Region 5	10/04/2023	01/17/2024	03/13/2024
US	INDIAN LUST R6	Leaking Underground Storage Tanks on Indian Land	EPA Region 6	10/25/2023	01/17/2024	03/13/2024
US	INDIAN LUST R7	Leaking Underground Storage Tanks on Indian Land	EPA Region 7	10/25/2023	01/17/2024	03/13/2024
US	INDIAN LUST R8	Leaking Underground Storage Tanks on Indian Land	EPA Region 8	10/25/2023	01/17/2024	03/13/2024
US	INDIAN LUST R9	Leaking Underground Storage Tanks on Indian Land	Environmental Protection Agency	10/25/2023	01/17/2024	03/13/2024
US	INDIAN ODI	Report on the Status of Open Dumps on Indian Lands	Environmental Protection Agency	12/31/1998	12/03/2007	01/24/2008
US	INDIAN RESERV	Indian Reservations	USGS	12/31/2014	07/14/2015	01/10/2017
US	INDIAN UST R1	Underground Storage Tanks on Indian Land	EPA, Region 1	10/24/2023	01/17/2024	03/13/2024
US	INDIAN UST R10	Underground Storage Tanks on Indian Land	EPA Region 10	10/24/2023	01/17/2024	03/13/2024
US	INDIAN UST R4	Underground Storage Tanks on Indian Land	EPA Region 4	10/24/2023	01/17/2024	03/13/2024
US	INDIAN UST R5	Underground Storage Tanks on Indian Land	EPA Region 5	10/17/2023	01/17/2024	03/13/2024
US	INDIAN UST R6	Underground Storage Tanks on Indian Land	EPA Region 6	10/24/2023	01/17/2024	03/13/2024
US	INDIAN UST R7	Underground Storage Tanks on Indian Land	EPA Region 7	10/24/2023	01/17/2024	03/13/2024
US	INDIAN UST R8	Underground Storage Tanks on Indian Land	EPA Region 8	10/24/2023	01/17/2024	03/13/2024
US	INDIAN UST R9	Underground Storage Tanks on Indian Land	EPA Region 9	10/24/2023	01/17/2024	03/13/2024
US	INDIAN VCP R1	Voluntary Cleanup Priority Listing	EPA, Region 1	07/27/2015	09/29/2015	02/18/2016
US	INDIAN VCP R7	Voluntary Cleanup Priority Lisiting	EPA, Region 7	03/20/2008	04/22/2008	05/19/2008
US	LEAD SMELTER 1	Lead Smelter Sites	Environmental Protection Agency	02/29/2024	03/01/2024	03/27/2024
US	LEAD SMELTER 2	Lead Smelter Sites	American Journal of Public Health	04/05/2001	10/27/2010	12/02/2010
US	LIENS 2	CERCLA Lien Information	Environmental Protection Agency	02/29/2024	03/01/2024	03/27/2024
US	LUCIS	Land Use Control Information System	Department of the Navy	08/03/2023	08/07/2023	10/10/2023
US	MINES MRDS	Mineral Resources Data System	USGS	08/23/2022	11/22/2022	02/28/2023
US	MINES VIOLATIONS	MSHA Violation Assessment Data	DOL, Mine Safety & Health Admi	01/02/2024	01/03/2024	01/04/2024
US	MLTS	Material Licensing Tracking System	Nuclear Regulatory Commission	01/02/2024	01/16/2024	03/13/2024
US	NPL	National Priority List	EPA	02/29/2024	03/01/2024	03/27/2024

GOVERNMENT RECORDS SEARCHED / DATA CURRENCY TRACKING

St	Acronym	Full Name	Government Agency	Gov Date	Arvl. Date	Active Date
US	NPL LIENS	Federal Superfund Liens	EPA	10/15/1991	02/02/1994	03/30/1994
US	ODI	Open Dump Inventory	Environmental Protection Agency	06/30/1985	08/09/2004	09/17/2004
US	PADS	PCB Activity Database System	EPA	03/20/2023	04/04/2023	06/09/2023
US	PCB TRANSFORMER	PCB Transformer Registration Database	Environmental Protection Agency	09/13/2019	11/06/2019	02/10/2020
US	PCS	Permit Compliance System	EPA, Office of Water	12/16/2016	01/06/2017	03/10/2017
US	PCS ENF	Enforcement data	EPA	12/31/2014	02/05/2015	03/06/2015
US	PFAS ATSDR	PFAS Contamination Site Location Listing	Department of Health & Human Services	06/24/2020	03/17/2021	11/08/2022
US	PFAS ECHO	Facilities in Industries that May Be Handling PFAS Listing	Environmental Protection Agency	12/28/2023	12/28/2023	03/04/2024
US	PFAS ECHO FIRE TRAINING	Facilities in Industries that May Be Handling PFAS Listing	Environmental Protection Agency	12/28/2023	12/28/2023	03/04/2024
US	PFAS FEDERAL SITES	Federal Sites PFAS Information	Environmental Protection Agency	12/28/2023	12/28/2023	03/04/2024
US	PFAS NPDES	Clean Water Act Discharge Monitoring Information	Environmental Protection Agency	12/28/2023	12/28/2023	03/04/2024
US	PFAS NPL	Superfund Sites with PFAS Detections Information	Environmental Protection Agency	12/28/2023	12/28/2023	03/04/2024
US	PFAS PART 139 AIRPORT	All Certified Part 139 Airports PFAS Information Listing	Environmental Protection Agency	12/28/2023	12/28/2023	03/04/2024
US	PFAS RCRA MANIFEST	PFAS Transfers Identified In the RCRA Database Listing	Environmental Protection Agency	12/28/2023	12/28/2023	01/04/2024
US	PFAS TRIS	List of PFAS Added to the TRI	Environmental Protection Agency	12/28/2023	12/28/2023	01/04/2024
US	PFAS TSCA	PFAS Manufacture and Imports Information	Environmental Protection Agency	12/28/2023	12/28/2023	01/04/2024
US	PFAS WQP	Ambient Environmental Sampling for PFAS	Environmental Protection Agency	12/28/2023	12/28/2023	03/04/2024
US	PRP	Potentially Responsible Parties	EPA	09/19/2023	10/03/2023	10/19/2023
US	Proposed NPL	Proposed National Priority List Sites	EPA	02/29/2024	03/01/2024	03/27/2024
US	RAATS	RCRA Administrative Action Tracking System	EPA	04/17/1995	07/03/1995	08/07/1995
US	RADINFO	Radiation Information Database	Environmental Protection Agency	07/01/2019	07/01/2019	09/23/2019
US	RCRA NonGen / NLR	RCRA - Non Generators / No Longer Regulated	Environmental Protection Agency	12/04/2023	12/06/2023	12/12/2023
US	RCRA-LQG	RCRA - Large Quantity Generators	Environmental Protection Agency	12/04/2023	12/06/2023	12/12/2023
US	RCRA-SQG	RCRA - Small Quantity Generators	Environmental Protection Agency	12/04/2023	12/06/2023	12/12/2023
US	RCRA-TSDF	RCRA - Treatment, Storage and Disposal	Environmental Protection Agency	12/04/2023	12/06/2023	12/12/2023
US	RCRA-VSQG	RCRA - Very Small Quantity Generators (Formerly Conditionall	Environmental Protection Agency	12/04/2023	12/06/2023	12/12/2023
US	RMP	Risk Management Plans	Environmental Protection Agency	09/01/2023	09/27/2023	12/21/2023
US	ROD	Records Of Decision	EPA	02/29/2024	03/01/2024	03/27/2024
US	SCRD DRYCLEANERS	State Coalition for Remediation of Drycleaners Listing	Environmental Protection Agency	07/30/2021	02/03/2023	02/10/2023
US	SEMS	Superfund Enterprise Management System	EPA	01/29/2024	02/01/2024	02/22/2024
US	SEMS-ARCHIVE	Superfund Enterprise Management System Archive	EPA	01/29/2024	02/01/2024	02/22/2024
US	SSTS	Section 7 Tracking Systems	EPA	01/16/2024	01/17/2024	03/27/2024
US	TRIS	Toxic Chemical Release Inventory System	EPA	12/31/2022	11/13/2023	02/07/2024
US	TSCA	Toxic Substances Control Act	EPA	12/31/2020	06/14/2022	03/24/2023
US	UMTRA	Uranium Mill Tailings Sites	Department of Energy	08/30/2019	11/15/2019	01/28/2020
US	US AIRS (AFS)	Aerometric Information Retrieval System Facility Subsystem (EPA	10/12/2016	10/26/2016	02/03/2017
US	US AIRS MINOR	Air Facility System Data	EPA	10/12/2016	10/26/2016	02/03/2017
US	US BROWNFIELDS	A Listing of Brownfields Sites	Environmental Protection Agency	08/15/2023	08/30/2023	12/01/2023
US	US CDL	Clandestine Drug Labs	Drug Enforcement Administration	11/17/2023	11/17/2023	02/07/2024
US	US ENG CONTROLS	Engineering Controls Sites List	Environmental Protection Agency	10/26/2023	11/17/2023	02/13/2024
US	US FIN ASSUR	Financial Assurance Information	Environmental Protection Agency	12/11/2023	12/13/2023	02/28/2024
US	US HIST CDL	National Clandestine Laboratory Register	Drug Enforcement Administration	11/17/2023	11/17/2023	02/07/2024
US	US INST CONTROLS	Institutional Controls Sites List	Environmental Protection Agency	10/26/2023	11/17/2023	02/13/2024
US	US MINES	Mines Master Index File	Department of Labor, Mine Safety and Health A	11/01/2023	11/17/2023	02/13/2024
US	US MINES 2	Ferrous and Nonferrous Metal Mines Database Listing	USGS	01/07/2022	02/24/2023	05/17/2023
US	US MINES 3	Active Mines & Mineral Plants Database Listing	USGS	04/14/2011	06/08/2011	09/13/2011
US	UST FINDER	UST Finder Database	Environmental Protection Agency	06/08/2023	10/04/2023	01/18/2024

GOVERNMENT RECORDS SEARCHED / DATA CURRENCY TRACKING

St	Acronym	Full Name	Government Agency	Gov Date	Arvl. Date	Active Date
US	UST FINDER RELEASE	UST Finder Releases Database	Environmental Protection Agency	06/08/2023	10/31/2023	01/18/2024
US	UXO	Unexploded Ordnance Sites	Department of Defense	09/06/2023	09/13/2023	12/11/2023
CT	CT MANIFEST	Hazardous Waste Manifest Data	Department of Energy & Environmental Protection	11/06/2023	11/07/2023	01/31/2024
NY	NY MANIFEST	Facility and Manifest Data	Department of Environmental Conservation	12/31/2019	11/30/2023	12/01/2023
PA	PA MANIFEST	Manifest Information	Department of Environmental Protection	06/30/2018	07/19/2019	09/10/2019
RI	RI MANIFEST	Manifest information	Department of Environmental Management	12/31/2020	11/30/2021	02/18/2022
WI	WI MANIFEST	Manifest Information	Department of Natural Resources	05/31/2018	06/19/2019	09/03/2019
US	AHA Hospitals	Sensitive Receptor: AHA Hospitals	American Hospital Association, Inc.			
US	Medical Centers	Sensitive Receptor: Medical Centers	Centers for Medicare & Medicaid Services			
US	Nursing Homes	Sensitive Receptor: Nursing Homes	National Institutes of Health			
US	Public Schools	Sensitive Receptor: Public Schools	National Center for Education Statistics			
US	Private Schools	Sensitive Receptor: Private Schools	National Center for Education Statistics			
US	Flood Zones	100-year and 500-year flood zones	Emergency Management Agency (FEMA)			
US	NWI	National Wetlands Inventory	U.S. Fish and Wildlife Service			
AR	State Wetlands	Wetland Inventory	US Fish & Wildlife Service			
US	Topographic Map	Current USGS 7.5 Minute Topographic Map	U.S. Geological Survey			
US	Oil/Gas Pipelines		Endeavor Business Media			
US	Electric Power Transmission Line Data		Endeavor Business Media			

STREET AND ADDRESS INFORMATION

© 2015 TomTom North America, Inc. All rights reserved. This material is proprietary and the subject of copyright protection and other intellectual property rights owned by or licensed to Tele Atlas North America, Inc. The use of this material is subject to the terms of a license agreement. You will be held liable for any unauthorized copying or disclosure of this material.

GEOCHECK[®] - PHYSICAL SETTING SOURCE ADDENDUM

TARGET PROPERTY ADDRESS

ARKADELPHIA SITE SECTIONS
MCCLELLAN BLVD
ARKADELPHIA, AR 71923

TARGET PROPERTY COORDINATES

Latitude (North):	34.049356 - 34° 2' 57.68"
Longitude (West):	93.096152 - 93° 5' 46.15"
Universal Transverse Mercator:	Zone 15
UTM X (Meters):	491125.5
UTM Y (Meters):	3767438.0
Elevation:	232 ft. above sea level

USGS TOPOGRAPHIC MAP

Target Property Map:	15633358 ARKADELPHIA, AR
Version Date:	2020

EDR's GeoCheck Physical Setting Source Addendum is provided to assist the environmental professional in forming an opinion about the impact of potential contaminant migration.

Assessment of the impact of contaminant migration generally has two principle investigative components:

1. Groundwater flow direction, and
2. Groundwater flow velocity.

Groundwater flow direction may be impacted by surface topography, hydrology, hydrogeology, characteristics of the soil, and nearby wells. Groundwater flow velocity is generally impacted by the nature of the geologic strata.

GEOCHECK® - PHYSICAL SETTING SOURCE SUMMARY

GROUNDWATER FLOW DIRECTION INFORMATION

Groundwater flow direction for a particular site is best determined by a qualified environmental professional using site-specific well data. If such data is not reasonably ascertainable, it may be necessary to rely on other sources of information, such as surface topographic information, hydrologic information, hydrogeologic data collected on nearby properties, and regional groundwater flow information (from deep aquifers).

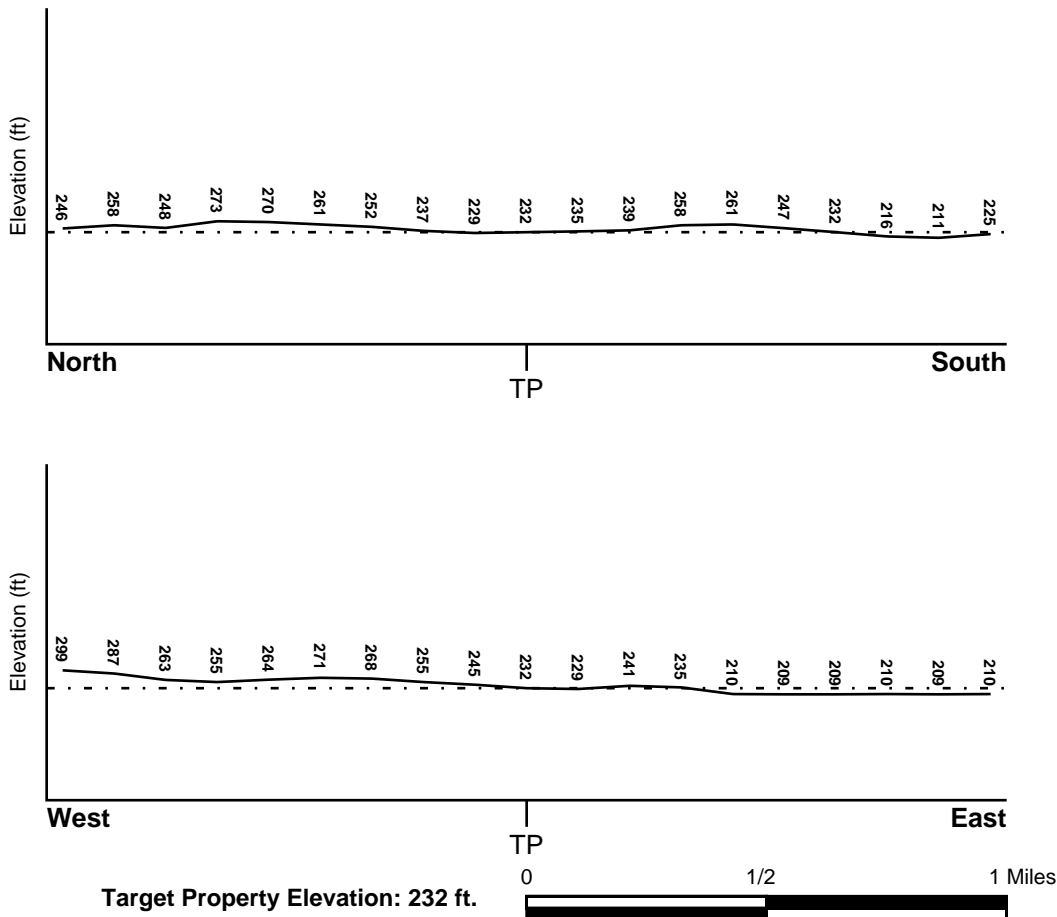
TOPOGRAPHIC INFORMATION

Surface topography may be indicative of the direction of surficial groundwater flow. This information can be used to assist the environmental professional in forming an opinion about the impact of nearby contaminated properties or, should contamination exist on the target property, what downgradient sites might be impacted.

TARGET PROPERTY TOPOGRAPHY

General Topographic Gradient: General ESE

SURROUNDING TOPOGRAPHY: ELEVATION PROFILES



Source: Topography has been determined from the USGS 7.5' Digital Elevation Model and should be evaluated on a relative (not an absolute) basis. Relative elevation information between sites of close proximity should be field verified.

GEOCHECK® - PHYSICAL SETTING SOURCE SUMMARY

HYDROLOGIC INFORMATION

Surface water can act as a hydrologic barrier to groundwater flow. Such hydrologic information can be used to assist the environmental professional in forming an opinion about the impact of nearby contaminated properties or, should contamination exist on the target property, what downgradient sites might be impacted.

Refer to the Physical Setting Source Map following this summary for hydrologic information (major waterways and bodies of water).

FEMA FLOOD ZONE

<u>Flood Plain Panel at Target Property</u>	<u>FEMA Source Type</u>
05019C0350E	FEMA FIRM Flood data
<u>Additional Panels in search area:</u>	<u>FEMA Source Type</u>
05019C0328E	FEMA FIRM Flood data
05019C0329E	FEMA FIRM Flood data

NATIONAL WETLAND INVENTORY

<u>NWI Quad at Target Property</u>	<u>NWI Electronic Data Coverage</u>
NOT AVAILABLE	YES - refer to the Overview Map and Detail Map

HYDROGEOLOGIC INFORMATION

Hydrogeologic information obtained by installation of wells on a specific site can often be an indicator of groundwater flow direction in the immediate area. Such hydrogeologic information can be used to assist the environmental professional in forming an opinion about the impact of nearby contaminated properties or, should contamination exist on the target property, what downgradient sites might be impacted.

AQUIFLOW®

Search Radius: 1.000 Mile.

EDR has developed the AQUIFLOW Information System to provide data on the general direction of groundwater flow at specific points. EDR has reviewed reports submitted by environmental professionals to regulatory authorities at select sites and has extracted the date of the report, groundwater flow direction as determined hydrogeologically, and the depth to water table.

<u>MAP ID</u>	<u>LOCATION FROM TP</u>	<u>GENERAL DIRECTION GROUNDWATER FLOW</u>
Not Reported		

GEOCHECK® - PHYSICAL SETTING SOURCE SUMMARY

GROUNDWATER FLOW VELOCITY INFORMATION

Groundwater flow velocity information for a particular site is best determined by a qualified environmental professional using site specific geologic and soil strata data. If such data are not reasonably ascertainable, it may be necessary to rely on other sources of information, including geologic age identification, rock stratigraphic unit and soil characteristics data collected on nearby properties and regional soil information. In general, contaminant plumes move more quickly through sandy-gravelly types of soils than silty-clayey types of soils.

GEOLOGIC INFORMATION IN GENERAL AREA OF TARGET PROPERTY

Geologic information can be used by the environmental professional in forming an opinion about the relative speed at which contaminant migration may be occurring.

ROCK STRATIGRAPHIC UNIT

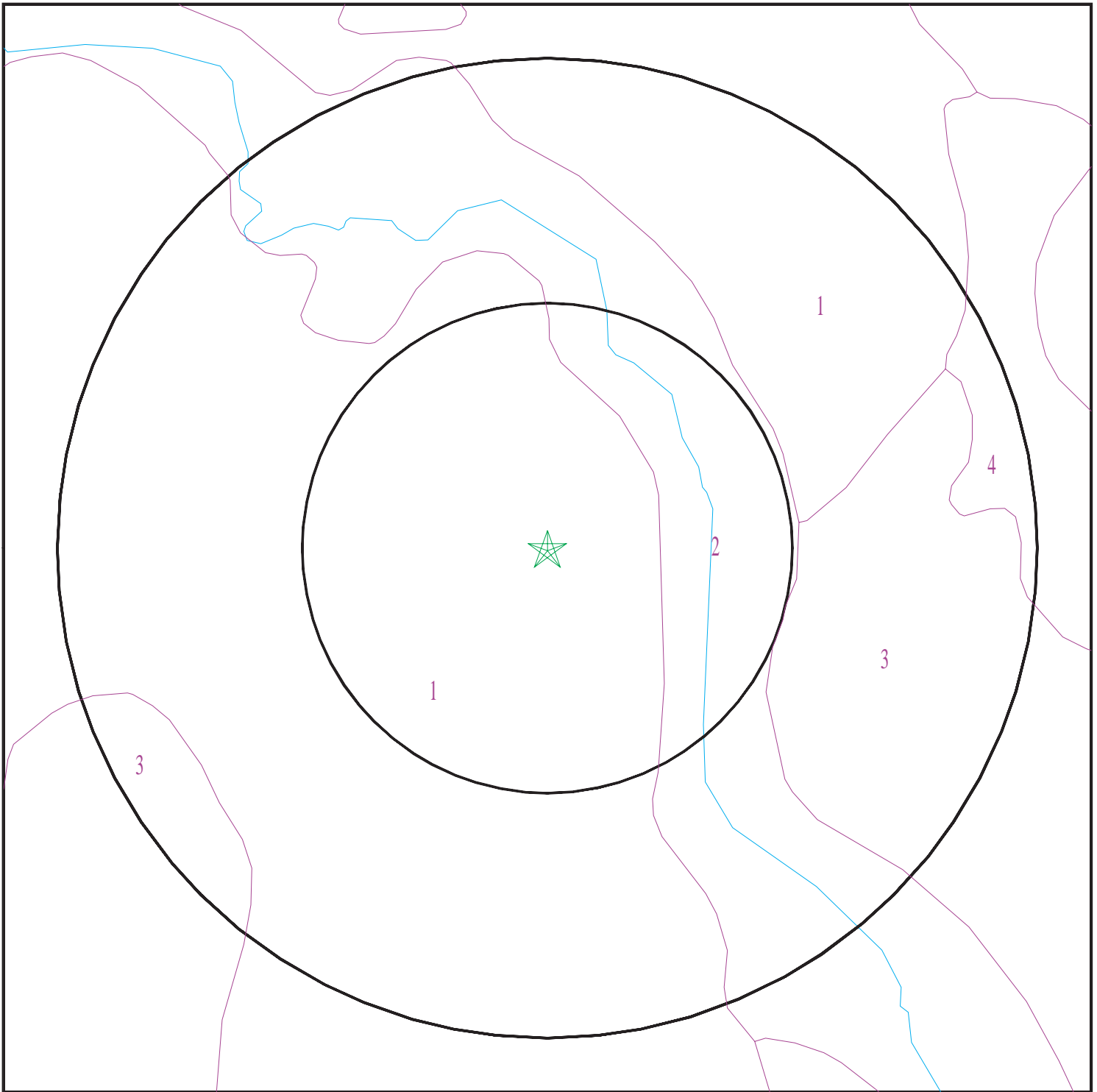
Era: Mesozoic
System: Cretaceous
Series: Navarro Group
Code: uK4 (*decoded above as Era, System & Series*)

GEOLOGIC AGE IDENTIFICATION

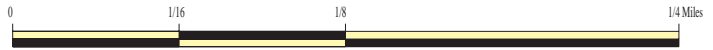
Category: Stratified Sequence

Geologic Age and Rock Stratigraphic Unit Source: P.G. Schruben, R.E. Arndt and W.J. Bawiec, Geology of the Conterminous U.S. at 1:2,500,000 Scale - a digital representation of the 1974 P.B. King and H.M. Beikman Map, USGS Digital Data Series DDS - 11 (1994).

SSURGO SOIL MAP - 7611184.2s



- ★ Target Property
- SSURGO Soil
- Water



SITE NAME: Arkadelphia Site Sections
ADDRESS: McClellan Blvd
Arkadelphia AR 71923
LAT/LONG: 34.049356 / 93.096152

CLIENT: Terracon
CONTACT: Cole Rodman
INQUIRY #: 7611184.2s
DATE: April 01, 2024 1:59 pm

GEOCHECK® - PHYSICAL SETTING SOURCE SUMMARY

DOMINANT SOIL COMPOSITION IN GENERAL AREA OF TARGET PROPERTY

The U.S. Department of Agriculture's (USDA) Soil Conservation Service (SCS) leads the National Cooperative Soil Survey (NCSS) and is responsible for collecting, storing, maintaining and distributing soil survey information for privately owned lands in the United States. A soil map in a soil survey is a representation of soil patterns in a landscape. The following information is based on Soil Conservation Service SSURGO data.

Soil Map ID: 1

Soil Component Name: Houston

Soil Surface Texture: clay

Hydrologic Group: Class D - Very slow infiltration rates. Soils are clayey, have a high water table, or are shallow to an impervious layer.

Soil Drainage Class: Moderately well drained

Hydric Status: Not hydric

Corrosion Potential - Uncoated Steel: High

Depth to Bedrock Min: > 0 inches

Depth to Watertable Min: > 153 inches

Soil Layer Information							
Layer	Boundary		Soil Texture Class	Classification		Saturated hydraulic conductivity micro m/sec	Soil Reaction (pH)
	Upper	Lower		AASHTO Group	Unified Soil		
1	0 inches	20 inches	clay	Silt-Clay Materials (more than 35 pct. passing No. 200), Clayey Soils.	FINE-GRAINED SOILS, Silts and Clays (liquid limit 50% or more), Fat Clay.	Max: 0.42 Min: 0.01	Max: 8.4 Min: 6.6
2	20 inches	31 inches	clay	Silt-Clay Materials (more than 35 pct. passing No. 200), Clayey Soils.	FINE-GRAINED SOILS, Silts and Clays (liquid limit 50% or more), Fat Clay.	Max: 0.42 Min: 0.01	Max: 8.4 Min: 6.6
3	31 inches	72 inches	clay	Silt-Clay Materials (more than 35 pct. passing No. 200), Clayey Soils.	FINE-GRAINED SOILS, Silts and Clays (liquid limit 50% or more), Fat Clay.	Max: 0.42 Min: 0.01	Max: 8.4 Min: 6.6

GEOCHECK® - PHYSICAL SETTING SOURCE SUMMARY

Soil Map ID: 2

Soil Component Name: Terouge

Soil Surface Texture: silty clay

Hydrologic Group: Class D - Very slow infiltration rates. Soils are clayey, have a high water table, or are shallow to an impervious layer.

Soil Drainage Class: Somewhat poorly drained

Hydric Status: Partially hydric

Corrosion Potential - Uncoated Steel: High

Depth to Bedrock Min: > 0 inches

Depth to Watertable Min: > 46 inches

Soil Layer Information							
Layer	Boundary		Soil Texture Class	Classification		Saturated hydraulic conductivity micro m/sec	Soil Reaction (pH)
	Upper	Lower		AASHTO Group	Unified Soil		
1	0 inches	22 inches	silty clay	Silt-Clay Materials (more than 35 pct. passing No. 200), Clayey Soils.	FINE-GRAINED SOILS, Silts and Clays (liquid limit 50% or more), Fat Clay.	Max: 0.42 Min: 0.01	Max: 8.4 Min: 6.6
2	22 inches	72 inches	clay	Silt-Clay Materials (more than 35 pct. passing No. 200), Clayey Soils.	FINE-GRAINED SOILS, Silts and Clays (liquid limit 50% or more), Fat Clay.	Max: 0.42 Min: 0.01	Max: 8.4 Min: 6.6

Soil Map ID: 3

Soil Component Name: Kipling

Soil Surface Texture: silty clay loam

Hydrologic Group: Class D - Very slow infiltration rates. Soils are clayey, have a high water table, or are shallow to an impervious layer.

Soil Drainage Class: Somewhat poorly drained

GEOCHECK® - PHYSICAL SETTING SOURCE SUMMARY

Hydric Status: Partially hydric

Corrosion Potential - Uncoated Steel: High

Depth to Bedrock Min: > 0 inches

Depth to Watertable Min: > 36 inches

Soil Layer Information							
Layer	Boundary		Soil Texture Class	Classification		Saturated hydraulic conductivity micro m/sec	Soil Reaction (pH)
	Upper	Lower		AASHTO Group	Unified Soil		
1	0 inches	5 inches	silty clay loam	Silt-Clay Materials (more than 35 pct. passing No. 200), Clayey Soils.	FINE-GRAINED SOILS, Silts and Clays (liquid limit 50% or more), Fat Clay.	Max: 1.4 Min: 0.42	Max: 8.4 Min: 4.5
2	24 inches	44 inches	clay	Silt-Clay Materials (more than 35 pct. passing No. 200), Clayey Soils.	FINE-GRAINED SOILS, Silts and Clays (liquid limit 50% or more), Fat Clay.	Max: 1.4 Min: 0.42	Max: 8.4 Min: 4.5
3	44 inches	72 inches	clay	Silt-Clay Materials (more than 35 pct. passing No. 200), Clayey Soils.	FINE-GRAINED SOILS, Silts and Clays (liquid limit 50% or more), Fat Clay.	Max: 1.4 Min: 0.42	Max: 8.4 Min: 4.5
4	5 inches	24 inches	silty clay loam	Silt-Clay Materials (more than 35 pct. passing No. 200), Clayey Soils.	FINE-GRAINED SOILS, Silts and Clays (liquid limit 50% or more), Fat Clay.	Max: 1.4 Min: 0.42	Max: 8.4 Min: 4.5

Soil Map ID: 4

Soil Component Name: Oktibbeha

Soil Surface Texture: fine sandy loam

Hydrologic Group: Class D - Very slow infiltration rates. Soils are clayey, have a high water table, or are shallow to an impervious layer.

Soil Drainage Class: Moderately well drained

GEOCHECK® - PHYSICAL SETTING SOURCE SUMMARY

Hydric Status: Not hydric

Corrosion Potential - Uncoated Steel: High

Depth to Bedrock Min: > 0 inches

Depth to Watertable Min: > 0 inches

Soil Layer Information							
Layer	Boundary		Soil Texture Class	Classification		Saturated hydraulic conductivity micro m/sec	Soil Reaction (pH)
	Upper	Lower		AASHTO Group	Unified Soil		
1	0 inches	3 inches	fine sandy loam	Silt-Clay Materials (more than 35 pct. passing No. 200), Silty Soils.	Not reported	Max: 0.01 Min: 0	Max: Min:
2	3 inches	42 inches	clay	Silt-Clay Materials (more than 35 pct. passing No. 200), Silty Soils.	Not reported	Max: 0.01 Min: 0	Max: Min:
3	42 inches	48 inches	clay	Silt-Clay Materials (more than 35 pct. passing No. 200), Silty Soils.	Not reported	Max: 0.01 Min: 0	Max: Min:
4	48 inches	59 inches	weathered bedrock	Silt-Clay Materials (more than 35 pct. passing No. 200), Silty Soils.	Not reported	Max: 0.01 Min: 0	Max: Min:

LOCAL / REGIONAL WATER AGENCY RECORDS

EDR Local/Regional Water Agency records provide water well information to assist the environmental professional in assessing sources that may impact ground water flow direction, and in forming an opinion about the impact of contaminant migration on nearby drinking water wells.

WELL SEARCH DISTANCE INFORMATION

<u>DATABASE</u>	<u>SEARCH DISTANCE (miles)</u>
Federal USGS	1.000
Federal FRDS PWS	Nearest PWS within 1 mile
State Database	1.000

GEOCHECK® - PHYSICAL SETTING SOURCE SUMMARY

FEDERAL USGS WELL INFORMATION

<u>MAP ID</u>	<u>WELL ID</u>	<u>LOCATION FROM TP</u>
A1	USGS40000116730	1/2 - 1 Mile North
A2	USGS40000116729	1/2 - 1 Mile North
3	USGS40000116641	1/2 - 1 Mile ESE
4	USGS40000116753	1/2 - 1 Mile North

FEDERAL FRDS PUBLIC WATER SUPPLY SYSTEM INFORMATION

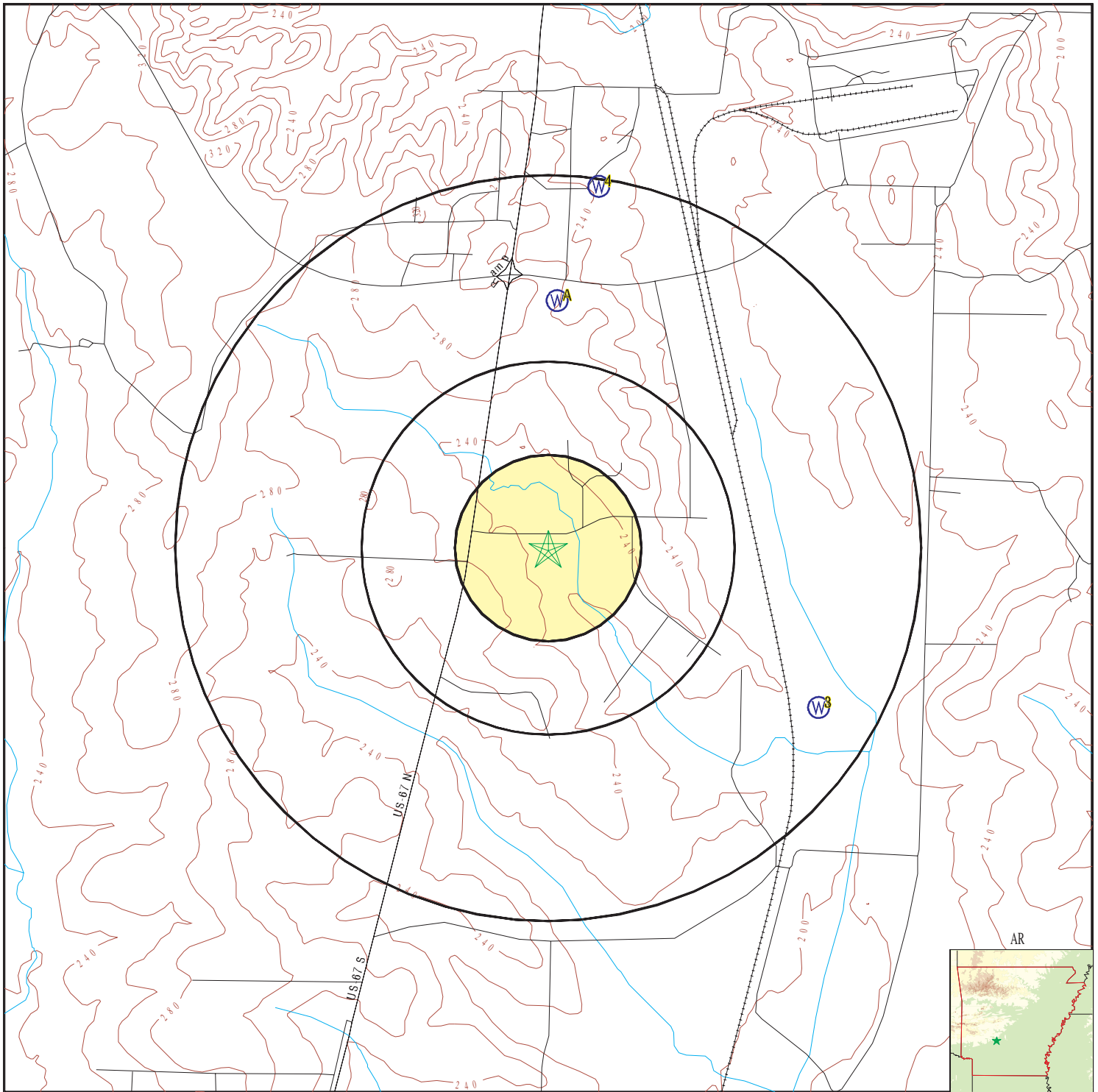
<u>MAP ID</u>	<u>WELL ID</u>	<u>LOCATION FROM TP</u>
No PWS System Found		

Note: PWS System location is not always the same as well location.

STATE DATABASE WELL INFORMATION

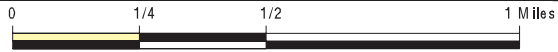
<u>MAP ID</u>	<u>WELL ID</u>	<u>LOCATION FROM TP</u>
No Wells Found		

PHYSICAL SETTING SOURCE MAP - 7611184.2s



- County Boundary
- Major Roads
- Contour Lines
- Earthquake epicenter, Richter 5 or greater
- Water Wells
- Public Water Supply Wells
- Cluster of Multiple Icons

- Groundwater Flow Direction
- Indeterminate Groundwater Flow at Location
- Groundwater Flow Varies at Location
- Closest Hydrogeological Data
- Oil, gas or related wells



SITE NAME: Arkadelphia Site Sections
 ADDRESS: Mcclellan Blvd
 Arkadelphia AR 71923
 LAT/LONG: 34.049356 / 93.096152

CLIENT: Terracon
 CONTACT: Cole Rodman
 INQUIRY #: 7611184.2s
 DATE: April 01, 2024 1:59 pm

GEOCHECK® - PHYSICAL SETTING SOURCE MAP FINDINGS

Map ID
Direction
Distance
Elevation

Database EDR ID Number

A1
North
1/2 - 1 Mile
Higher

FED USGS USGS40000116730

Organization ID:	USGS-AR	Organization Name:	USGS Arkansas Water Science Center
Monitor Location:	08S20W12BDA2	Type:	Well
Description:	Not Reported	HUC:	08040102
Drainage Area:	Not Reported	Drainage Area Units:	Not Reported
Contrib Drainage Area:	Not Reported	Contrib Drainage Area Unts:	Not Reported
Aquifer:	Edwards-Trinity aquifer system	Aquifer Type:	Not Reported
Formation Type:	Nacatoch Sand	Well Depth:	118
Construction Date:	19600101	Well Hole Depth:	Not Reported
Well Depth Units:	ft		
Well Hole Depth Units:	Not Reported		

Ground water levels,Number of Measurements:	1	Level reading date:	1960-01-01
Feet below surface:	80.00	Feet to sea level:	Not Reported
Note:	Not Reported		

A2
North
1/2 - 1 Mile
Higher

FED USGS USGS40000116729

Organization ID:	USGS-AR	Organization Name:	USGS Arkansas Water Science Center
Monitor Location:	08S20W12BDA1	Type:	Well
Description:	Not Reported	HUC:	08040102
Drainage Area:	Not Reported	Drainage Area Units:	Not Reported
Contrib Drainage Area:	Not Reported	Contrib Drainage Area Unts:	Not Reported
Aquifer:	Edwards-Trinity aquifer system	Aquifer Type:	Not Reported
Formation Type:	Nacatoch Sand	Well Depth:	123
Construction Date:	19590101	Well Hole Depth:	Not Reported
Well Depth Units:	ft		
Well Hole Depth Units:	Not Reported		

Ground water levels,Number of Measurements:	1	Level reading date:	1959-01-01
Feet below surface:	80.00	Feet to sea level:	Not Reported
Note:	Not Reported		

3
ESE
1/2 - 1 Mile
Lower

FED USGS USGS40000116641

Organization ID:	USGS-AR	Organization Name:	USGS Arkansas Water Science Center
Monitor Location:	08S19W18BBD1	Type:	Well
Description:	Not Reported	HUC:	08040103
Drainage Area:	Not Reported	Drainage Area Units:	Not Reported
Contrib Drainage Area:	Not Reported	Contrib Drainage Area Unts:	Not Reported
Aquifer:	Edwards-Trinity aquifer system	Aquifer Type:	Confined single aquifer
Formation Type:	Nacatoch Sand	Well Depth:	90
Construction Date:	18991231	Well Hole Depth:	Not Reported
Well Depth Units:	ft		
Well Hole Depth Units:	Not Reported		

GEOCHECK® - PHYSICAL SETTING SOURCE MAP FINDINGS

Ground water levels, Number of Measurements:	1	Level reading date:	1963-01-15
Feet below surface:	-1.79	Feet to sea level:	Not Reported
Note:	Not Reported		

**4
North
1/2 - 1 Mile
Higher**

FED USGS USGS40000116753

Organization ID:	USGS-AR	Organization Name:	USGS Arkansas Water Science Center
Monitor Location:	08S20W12ABB1	Type:	Well
Description:	Not Reported	HUC:	08040102
Drainage Area:	Not Reported	Drainage Area Units:	Not Reported
Contrib Drainage Area:	Not Reported	Contrib Drainage Area Unts:	Not Reported
Aquifer:	Edwards-Trinity aquifer system	Aquifer Type:	Not Reported
Formation Type:	Nacatoch Sand	Well Depth:	80
Construction Date:	19610101	Well Hole Depth:	Not Reported
Well Depth Units:	ft		
Well Hole Depth Units:	Not Reported		

GEOCHECK® - PHYSICAL SETTING SOURCE MAP FINDINGS RADON

AREA RADON INFORMATION

State Database: AR Radon

Radon Test Results

Total Meas	Mean	Geom mean	Median	Std Dev	Max	% Sites>4 pCi/L	% Sites>20 pCi/L
11	0.5	0.3	0.4	0.5	1.8	0	0

Federal EPA Radon Zone for CLARK County: 3

- Note: Zone 1 indoor average level > 4 pCi/L.
 : Zone 2 indoor average level >= 2 pCi/L and <= 4 pCi/L.
 : Zone 3 indoor average level < 2 pCi/L.

Federal Area Radon Information for Zip Code: 71923

Number of sites tested: 7

Area	Average Activity	% <4 pCi/L	% 4-20 pCi/L	% >20 pCi/L
Living Area - 1st Floor	0.643 pCi/L	100%	0%	0%
Living Area - 2nd Floor	Not Reported	Not Reported	Not Reported	Not Reported
Basement	Not Reported	Not Reported	Not Reported	Not Reported

PHYSICAL SETTING SOURCE RECORDS SEARCHED

TOPOGRAPHIC INFORMATION

USGS 7.5' Digital Elevation Model (DEM)

Source: United States Geologic Survey

EDR acquired the USGS 7.5' Digital Elevation Model in 2002 and updated it in 2006. The 7.5 minute DEM corresponds to the USGS 1:24,000- and 1:25,000-scale topographic quadrangle maps. The DEM provides elevation data with consistent elevation units and projection.

Current USGS 7.5 Minute Topographic Map

Source: U.S. Geological Survey

HYDROLOGIC INFORMATION

Flood Zone Data: This data was obtained from the Federal Emergency Management Agency (FEMA). It depicts 100-year and 500-year flood zones as defined by FEMA. It includes the National Flood Hazard Layer (NFHL) which incorporates Flood Insurance Rate Map (FIRM) data and Q3 data from FEMA in areas not covered by NFHL.

Source: FEMA

Telephone: 877-336-2627

Date of Government Version: 2003, 2015

NWI: National Wetlands Inventory. This data, available in select counties across the country, was obtained by EDR in 2002, 2005, 2010 and 2015 from the U.S. Fish and Wildlife Service.

State Wetlands Data: Wetland Inventory

Source: US Fish & Wildlife Service

Telephone: 703-358-2171

HYDROGEOLOGIC INFORMATION

AQUIFLOW^R Information System

Source: EDR proprietary database of groundwater flow information

EDR has developed the AQUIFLOW Information System (AIS) to provide data on the general direction of groundwater flow at specific points. EDR has reviewed reports submitted to regulatory authorities at select sites and has extracted the date of the report, hydrogeologically determined groundwater flow direction and depth to water table information.

GEOLOGIC INFORMATION

Geologic Age and Rock Stratigraphic Unit

Source: P.G. Schruben, R.E. Arndt and W.J. Bawiec, Geology of the Conterminous U.S. at 1:2,500,000 Scale - A digital representation of the 1974 P.B. King and H.M. Beikman Map, USGS Digital Data Series DDS - 11 (1994).

STATSGO: State Soil Geographic Database

Source: Department of Agriculture, Natural Resources Conservation Service (NRCS)

The U.S. Department of Agriculture's (USDA) Natural Resources Conservation Service (NRCS) leads the national Conservation Soil Survey (NCSS) and is responsible for collecting, storing, maintaining and distributing soil survey information for privately owned lands in the United States. A soil map in a soil survey is a representation of soil patterns in a landscape. Soil maps for STATSGO are compiled by generalizing more detailed (SSURGO) soil survey maps.

SSURGO: Soil Survey Geographic Database

Source: Department of Agriculture, Natural Resources Conservation Service (NRCS)

Telephone: 800-672-5559

SSURGO is the most detailed level of mapping done by the Natural Resources Conservation Service, mapping scales generally range from 1:12,000 to 1:63,360. Field mapping methods using national standards are used to construct the soil maps in the Soil Survey Geographic (SSURGO) database. SSURGO digitizing duplicates the original soil survey maps. This level of mapping is designed for use by landowners, townships and county natural resource planning and management.

PHYSICAL SETTING SOURCE RECORDS SEARCHED

LOCAL / REGIONAL WATER AGENCY RECORDS

FEDERAL WATER WELLS

PWS: Public Water Systems

Source: EPA/Office of Drinking Water

Telephone: 202-564-3750

Public Water System data from the Federal Reporting Data System. A PWS is any water system which provides water to at least 25 people for at least 60 days annually. PWSs provide water from wells, rivers and other sources.

PWS ENF: Public Water Systems Violation and Enforcement Data

Source: EPA/Office of Drinking Water

Telephone: 202-564-3750

Violation and Enforcement data for Public Water Systems from the Safe Drinking Water Information System (SDWIS) after August 1995. Prior to August 1995, the data came from the Federal Reporting Data System (FRDS).

USGS Water Wells: USGS National Water Inventory System (NWIS)

This database contains descriptive information on sites where the USGS collects or has collected data on surface water and/or groundwater. The groundwater data includes information on wells, springs, and other sources of groundwater.

STATE RECORDS

Arkansas Community Public Water Systems

Source: Health Department

Telephone: 501-661-2623

OTHER STATE DATABASE INFORMATION

Oil and Gas Well Database

Source: Arkansas Geographic Information Office

Telephone: 501-682-2929

Oil and gas well locations.

RADON

State Database: AR Radon

Source: Department of Health

Telephone: 501-661-2301

Radon Test Results

Area Radon Information

Source: USGS

Telephone: 703-356-4020

The National Radon Database has been developed by the U.S. Environmental Protection Agency (USEPA) and is a compilation of the EPA/State Residential Radon Survey and the National Residential Radon Survey. The study covers the years 1986 - 1992. Where necessary data has been supplemented by information collected at private sources such as universities and research institutions.

EPA Radon Zones

Source: EPA

Telephone: 703-356-4020

Sections 307 & 309 of IRAA directed EPA to list and identify areas of U.S. with the potential for elevated indoor radon levels.

OTHER

Airport Landing Facilities: Private and public use landing facilities

Source: Federal Aviation Administration, 800-457-6656

Epicenters: World earthquake epicenters, Richter 5 or greater

Source: Department of Commerce, National Oceanic and Atmospheric Administration

Earthquake Fault Lines: The fault lines displayed on EDR's Topographic map are digitized quaternary faultlines, prepared in 1975 by the United State Geological Survey

PHYSICAL SETTING SOURCE RECORDS SEARCHED

STREET AND ADDRESS INFORMATION

© 2015 TomTom North America, Inc. All rights reserved. This material is proprietary and the subject of copyright protection and other intellectual property rights owned by or licensed to Tele Atlas North America, Inc. The use of this material is subject to the terms of a license agreement. You will be held liable for any unauthorized copying or disclosure of this material.

APPENDIX E
CREDENTIALS

Quin Baber, P.G.

ENVIRONMENTAL DEPARTMENT MANAGER

PROFESSIONAL EXPERIENCE

Mr. Baber is presently the Department Manager of Environmental Services for the Terracon Consultants, Inc. office located in Little Rock, Arkansas. Mr. Baber is responsible for management and technical supervision of a wide range of environmental services. Mr. Baber has extensive experience in extent of contamination studies, remediation of contaminated sites, site assessments, underground storage tank studies, geologic and hydrogeologic studies and regulatory compliance and permitting.

Mr. Baber has over thirty nine years experience as a Professional Geologist. He also has extensive experience in Solid Waste, Hazardous Waste and Brownfields services. Mr. Baber served on the Governor's Water Quality Standard Committee and the Water Well construction sub-committee to develop regulations and guidelines for the installation of production and monitoring wells in the State of Arkansas. In addition Mr. Baber has served as a commissioner for the Arkansas Geological Commission and the Board of Registration Registration for Professional Geologist in Arkansas. Mr. Baber was recently appointed by the Governor for his second term as a commissioner for the Arkansas Geological Commission.

PROJECT EXPERIENCE

SOLID WASTE

Mr. Baber has acted as Project Manager for numerous solid waste sites. Activities include Site Selection, Permitting, Subtitle "D" Upgrades, development and approval of work plans, conducting site investigations and hydrogeological characterizations, geophysical investigations, dye trace studies, aquifer testing, statistical interpretation of groundwater data, assistance with risk assessment development, regulatory negotiations, and final report preparation and approval.

Hazardous Waste Site Investigations

During his present and previous employment, Mr. Baber served as a Project Manager and performed site characterization work at a wood treating facility undergoing remedial activities. These activities included participation in drilling and soil sampling, monitoring well and piezometer installation, slurry wall QA/QC, evaluation of remediation technologies, design of recovery well systems, and aerial photography interpretation. Mr. Baber served as the project Manager over the first Brownsfield project completed in Arkansas. Mr. Baber has worked as Project Manager on several Super Fund Sites from initial investigation through the remediation and closure of the sites. Mr. Baber has performed the planning and implementation of several RCRA Facility Investigations (RFI) Workplans. Mr. Baber has performed a wide range of tasks associated with these projects such as, soil sampling, drilling and sampling of monitoring wells, collection and logging of soils and rock core samples, surface and subsurface geophysical investigations, collection of groundwater and surface water samples, planning and oversight of the removal and disposal of hazardous materials. In addition, Mr. Baber has conducted numerous Limited Site Investigations for the Arkansas Department of Environmental Quality Hazardous Waste Division associated with the Elective Sites Cleanup Program.

Stormwater/NPDES

He has also developed Storm Water Pollution Prevention Plans for several major industries. In addition, Mr. Baber filled out and submitted NPDES permits to regulatory agencies and directed sampling events for storm water runoff including sampling of SARA Chapter 3 chemicals. During his professional career, Mr. Baber has assisted industries in bringing them into compliance with EPA and ADEQ regulations.

Mining Operations

Mr. Baber served as project manager for mining operations involving bauxite, lignite, and kaolin clays. Tasks included overseeing contractor during excavation activities, setting up and coordinating laboratory activities for raw ore analysis and physical properties testing of finished product. He directed surveying activities relative to mining operations, coordinating reclamation activities and developed Safety Plan for mining operations. Mr. Baber was also responsible for pretreatment and release of mine water

EDUCATION

Bachelor of Science, Geology,
Arkansas Tech University, 1981

REGISTRATIONS

Professional Geologist: Arkansas,
No. 144

Professional Geologist: Louisiana,
No. 70

CERTIFICATIONS

40 hr. Hazardous Materials and Site
Investigation - OSHA 29 CFR

Certified Level B CPR and ECC

EPA Course on NAPL and DNAPL
site characterization and
remediation technologies.

USGS school on Operation and
Maintenance of Geophysical
logging equipment

49 CFR 172, Subpart H – Safe
Transportation of Haz Mat

AFFILIATIONS

American Association of Petroleum
Geologists (#5834-4)

AAPG – DEG Advisory Board
Member for the Mid-Continent
Region

Arkansas Ground Water Association

Arkansas Industrial Mining Engineers

Arkansas Environmental Federation

WORK HISTORY

Genesis Environmental Consulting,
Inc. / Terracon Consultants, Inc.,
Little Rock, Arkansas, Department
Manager Environmental Services,
1994 – Present

B & F Engineering, Hot Springs,
Arkansas, Project Director, 1991 –
1994

Arkansas Geology Commission, Little
Rock, Arkansas, Geologist, 1981 -
1991

Quin Baber, P.G. (continued)

Regulated Storage Tanks

During his professional career, Mr. Baber has performed numerous Phase I and II Site Assessments on properties with or which formerly had underground storage tanks. Mr. Baber has installed vapor and groundwater monitoring systems, conducted Initial Response Reporting (IRR), performed Initial Site Characterizations (ISC), performed risk based corrective action (RBCA), prepared corrective action plans, conducted groundwater and soil remediation activities and prepared Petroleum Storage Tank Trust Fund reports and applications.

Military Department of Arkansas – North Little Rock, Arkansas

Mr. Baber manages multiple projects on-going for the Military Department of Arkansas (MDA). These projects include: Hydrogeologic Investigations associated with firing ranges, installation of water sampling stations to sample the drinking water supply at the base, Military Munitions Training for MDA employees, Evasive Species Studies, Fish and Waterfowl Studies, Integrated Cultural Resources Management Plan and FONSI updates, Fire Fuel Data Base Model and GIS upgrades.

Coal Fire Power Plants

Mr. Baber has served as project manager on numerous coal fire power plants. These projects include: Hydrogeologic Investigations associated with ash disposal units and ash ponds, preparation of permits for coal ash landfill disposal units, engineering design and bid specifications for coal ash landfills, construction quality assurance associated with the construction of coal ash landfills, installation of a slurry wall and grout curtain, fatal flaw analysis, groundwater sampling, statistical analysis, and reporting, environmental compliance (ie. stormwater pollution prevention plans, wetlands delineation and air permitting etc.) and regulatory negotiations.

Expert Witness

During his career, Mr. Baber has appeared in numerous administrative hearings, and various levels of legal proceedings. He has been accepted as an expert witness in solid waste management, remediation and hydrogeology.

REPRESENTATIVE SOLID WASTE PROJECTS

AEP John W. Turk Power Plant Class 3N Landfill – Served as Project Manager overseeing the Hydrogeological Investigation associated with the solid waste permit application and preparation of the overall solid waste permit application.

Saline County Class I Landfill – Project Manager involved in hydrogeological studies dealing with potential impacts from the solid waste facility to groundwater. This work included fate and transport of landfill leachate, landfill gas and off site sources. In addition the project included performing vadose zone monitoring, aquifer testing, and designing and installing groundwater monitoring network to evaluate potential impacts to the environment.

City of Fort Smith Class I Landfill – Certifying Geologist associated with the installation of groundwater monitoring wells. Performed groundwater sampling and statistical analysis and reporting.

AEP NE Coal Power Plant – Ologah, OK – Project Manager and Certifying Geologist overseeing the hydrogeologic site characterization and engineering design and permitting submittals for a vertical expansion of PSO's coal combustion ash landfill. Groundwater monitoring well construction and monitoring system were included within the permitting submittal. Mr. Baber also oversaw the installation of the SCB (slag-cement-bentonite) slurry cut-off wall through the overburden soils, followed by a single line of grout curtain injected into the upper portions of the weathered limestone bedrock as per the following documents. This project involved the construction of an approximately 2200 foot long slurry wall followed by a 1400 foot long grout curtain. The following information summarizes the construction sequence associated with the construction of the slurry wall and grout curtain:

Waste Management Ozark Ridge Landfill - Project Manager and Certifying Geologist for the existing groundwater monitoring system that was designed, installed, and is periodically upgraded by Terracon.

Military Department of Arkansas – North Little Rock, Arkansas

Mr. Baber manages multiple projects on-going for the Military Department of Arkansas (MDA). These projects include: Hydrogeologic Investigations associated with firing ranges, installation of water sampling stations to sample the drinking water supply at the base, Military Munitions Training for MDA employees, Evasive Species Studies, Fish and Waterfowl Studies, Integrated Cultural Resources Management Plan and FONSI updates, Fire Fuel Data Base Model and GIS upgrades.

REPRESENTATIVE BROWNFIELDS PROJECTS

City of Texarkana, Texas Brownfields Assessment Grant - Project Manager for the City of Texarkana, Texas Brownfields Assessment Grant. Assisted the City in development of a Public Involvement Plan, and planning and hosting public involvement sessions, senior review for Environmental Site Assessments, assist with ACRES reporting and budgeting

Southwest Arkansas Planning and Development District Brownfields Assessment Grant - Project Manager for the SWAPDD Brownfields Assessment Grant. Assisted the District in development of their Brownfields inventory, assisted in planning and hosting public involvement sessions, senior review for Environmental Site Assessments, assist with reporting and budgeting.

Charles Rand Raglin

LITTLE ROCK DUE DILIGENCE MANAGER

PROFESSIONAL EXPERIENCE

Rand is the environmental due diligence manager in Terracon's Little Rock, Arkansas office. He is an Environmental Professional (EP) with more than twenty-five years of experience in the environmental industry. Rand supervises up to seven staff level employees in the department. Rand has been involved in the preparation of hundreds of Phase I Environmental Site Assessments (ESAs) and Phase II ESAs on a variety of sites including industrial, commercial, retail, agricultural, and telecommunications related facilities in several states. Rand's duties include business development, management, and supervision of due diligence projects throughout the Midwest.

Rand has managed national contracts for Phase I ESA services in multiple states including two large telecommunication clients, development companies, and lending institutions. He has also developed and managed numerous Phase I ESA portfolios for local clients. Additional project experience includes Phase I and Phase II Brownfield Projects, remediation oversight, asbestos and lead-based paint inspections, underground storage tank removals, petroleum pipeline release investigations, lab packing services, NEPA, and natural resource evaluations.

PROJECT EXPERIENCE

COMPREHENSIVE ENVIRONMENTAL RESPONSE, COMPENSATION, AND LIABILITY ACT – SAUGET, ILLINOIS

Evaluated the liability for potential purchaser of a site that was surrounded by an active superfund site.

RISK ASSESSMENT – FENTON, MISSOURI

Performed wipe and soil sampling to assess potential risk for lead exposure.

REMEDATION CONSTRUCTION OVERSIGHT

Performed oversight of petroleum-impacted soils during a redevelopment project on a former automobile dealership property.

REMEDATION DESIGN – SAINT LOUIS, MISSOURI

Performed oversight of removal of two heating oil tanks formerly in operation at a commercial site in the city of Saint Louis.

DUE DILIGENCE SERVICES-RETAIL/COMMERCIAL

Project management, field assessment, and report preparation for numerous Phase I ESAs, Phase II ESAs, and Limited Site Investigations (LSIs) predominantly in Arkansas, Missouri, Kansas, Iowa, and Illinois. Properties assessed range from undeveloped sites to active industrial facilities. Provide senior level review of these reports and mentor staff undergoing training in assessment processes.

EDUCATION

Bachelor of Science, Biological Sciences, 1996, Southern Illinois University

Associate of Arts, 1993, John A. Logan College – Carterville, Illinois

CERTIFICATIONS

40 Hour OSHA Hazardous Waste Operations Training

Wetland Delineation Training Completion

WORK HISTORY

Terracon, Inc., Due Diligence Manager, January 2008-Present

Terracon, Inc., Project Manager, November 2000- January 2008

Terracon, Inc., Environmental Scientist, May 1998 - 2000

St. Francois County Health Center Environmental Public Health Specialist - 1997 – 1998

PROJECT EXPERIENCE (continued)

DUE DILIGENCE SERVICES-TELECOMMUNICATIONS

Managed numerous Phase I ESAs, Transaction Screens, NEPA Screen Surveys, and Desktop Reviews for two telecommunications company build-outs in the St. Louis Region. Conducted NEPA Reviews for existing and proposed communications towers in multiple states. Responsible for field work, contact with federal, state, and local government agencies, coordination of Cultural Resource Investigation for historical preservation clearance, and report writing and review.

ASBESTOS SAMPLING SERVICES-COMMERCIAL/RETAIL, EDUCATIONAL FACILITIES

Managed NESHAP, AHERA, and asbestos inspections in numerous residential, educational, commercial and industrial facilities in Missouri and Illinois. Duties include proposal preparation, project assignment, inspection services, and report writing.

WETLANDS/404 AND 401 PERMITTING-RETAIL COMMERCIAL DEVELOPMENT

Conducted numerous wetland delineations in Missouri and Illinois. Projects included the proposed development of a wind farm in northeast Illinois. The wind farm project included approximately 130 turbine locations spread across approximately 22,000-acres located in northeast Illinois. Rand has also conducted wetland delineations for several big box store projects and a proposed pipeline river crossing located in St. Louis area.

Rand's experience also includes preparation of documentation for submittal to the U.S. Army Corps of Engineers and Illinois Environmental Protection Agency for Wetland and Water Quality permitting.

BIOLOGICAL ASSESSMENT-RETAIL COMMERCIAL DEVELOPMENT

Coordinated habitat and species surveys for two endangered snake species on a site proposed for development in southern Illinois. Completed Species Conservation Plan and Incidental Take Application for submittal to the Illinois Department of Natural Resources.

Joshua C. Ray

STAFF GEOLOGIST

PROFESSIONAL EXPERIENCE

Joshua is a staff geologist in Terracon's Little Rock, Arkansas location. Joshua assists in the environmental department with phase one environmental site assessments, limited site investigations, drilling observation and sample collection, and asbestos inspections.

PROJECT EXPERIENCE

Osceola Brownfields – Osceola, Arkansas

Joshua assisted in the site investigation regarding a former clothing manufacturer in Osceola, Arkansas. The project included drilling and developing wells, soil sampling, and groundwater sampling.

Professional Services Completed: February, 2022

Construction Completed: February, 2022

Groundwater Monitoring Well Installation and Decommissioning – Various Sites, Arkansas

Lithologic logging and groundwater monitoring well construction in accordance with ASTM D 5092-90 Design and Installation of Groundwater Monitoring Wells in Aquifers and EPA Handbook of Suggested Practices for Design and Installation of Groundwater Monitoring Wells. Groundwater monitoring well decommissioning in accordance with the Arkansas Water Well Construction Commission Regulations for decommissioning of groundwater wells.

Phase I Environmental Site Assessments (ESAs) – Various Sites, Arkansas

Conducted ESAs, as due diligence practices, in order to identify environmental liabilities for property transactions, to identify certain baseline environmental conditions, to identify potential site contamination, to assist in regulatory compliance, and as an initial step in site remediation. Phase 1 ESAs involve evaluation and reporting of information collected through record reviews, site visits, and interviews. Conducted ESAs for such companies as Chipotle, Chic-fil-a, and On The Border.

Asbestos, Lead, and Mold Services – Various Sites, AR:

Provided asbestos-containing building materials, lead based paint, and mold surveys in Arkansas.

EDUCATION

Bachelor of Science, Environmental Geology, University of Arkansas at Little Rock, 2021

CERTIFICATIONS

40-Hour HAZWOPER

Nuclear Density Gauge Safety Training

Absbestos Inspector Initial Training

AFFILIATIONS

Geological Society of America

Sigma Gamma Epsilon Earth Science Honor Society

WORK HISTORY

Terracon Consultants, Inc., Staff Geologist, 2022-Present

Terracon Consultants, Inc., Materials Technician, 2021-2022

APPENDIX F
DESCRIPTION OF TERMS AND ACRONYMS

Description of Selected General Terms and Acronyms

Term/Acronym	Description
ACM	<p>Asbestos Containing Material. Asbestos is a naturally occurring mineral, three varieties of which (chrysotile, amosite, crocidolite) have been commonly used as fireproofing or binding agents in construction materials. Exposure to asbestos, as well as ACM, has been documented to cause lung diseases including asbestosis (scarring of the lung), lung cancer and mesothelioma (a cancer of the lung lining).</p> <p>Regulatory agencies have generally defined ACM as a material containing greater than one (1) percent asbestos, however some states (e.g., California) define ACM as materials having 0.1% asbestos. In order to define a homogenous material as non-ACM, a minimum number of samples must be collected from the material dependent upon its type and quantity. Homogenous materials defined as non-ACM must either have 1) no asbestos identified in all of its samples or 2) an identified asbestos concentration below the appropriate regulatory threshold. Asbestos concentrations are generally determined using polarized light microscopy or transmission electron microscopy. Point counting is an analytical method to statistically quantify the percentage of asbestos in a sample. The asbestos component of ACM may either be friable or non-friable. Friable materials, when dry, can be crumbled, pulverized, or reduced to powder by hand pressure and have a higher potential for a fiber release than non-friable ACM. Non-friable ACM are materials that are firmly bound in a matrix by plastic, cement, etc. and, if handled carefully, will not become friable.</p> <p>Federal and state regulations require that either all suspect building materials be presumed ACM or that an asbestos survey be performed prior to renovation, dismantling, demolition, or other activities that may disturb potential ACM. Notifications are required prior to demolition and/or renovation activities that may impact the condition of ACM in a building. ACM removal may be required if the ACM is likely to be disturbed or damaged during the demolition or renovation. Abatement of friable or potentially friable ACM must be performed by a licensed abatement contractor in accordance with state rules and NESHAP. Additionally, OSHA regulations for work classification, worker training and worker protection will apply.</p>
AHERA	Asbestos Hazard Emergency Response Act
AST	Aboveground Storage Tanks. ASTs are generally described as storage tanks less than 10% of which are below ground (i.e., buried). Tanks located in a basement, but not buried, are also considered ASTs. Whether, and the extent to which, an AST is regulated, is determined on a case-by-case basis and depends upon tank size, its contents and the jurisdiction of its location.
BGS	Below Ground Surface
Brownfields	State and/or tribal listing of Brownfield properties addressed by Cooperative Agreement Recipients or Targeted Brownfields Assessments.

Description of Selected General Terms and Acronyms

Term/Acronym	Description
BTEX	Benzene, Toluene, Ethylbenzene, and Xylenes. BTEX are VOC components found in gasoline and commonly used as analytical indicators of a petroleum hydrocarbon release.
CERCLA	Comprehensive Environmental Response, Compensation and Liability Act (a.k.a. Superfund). CERCLA is the federal act that regulates abandoned or uncontrolled hazardous waste sites. Under this Act, joint and several liability may be imposed on potentially responsible parties for cleanup-related costs.
CERCLIS	Comprehensive Environmental Response, Compensation and Liability Information System. An EPA compilation of sites having suspected or actual releases of hazardous substances to the environment. CERCLIS also contains information on site inspections, preliminary assessments and remediation of hazardous waste sites. These sites are typically reported to EPA by states and municipalities or by third parties pursuant to CERCLA Section 103.
CESQG	Conditionally Exempt Small Quantity Generators
CFR	Code of Federal Regulations
CREC	Controlled Recognized Environmental Condition is defined in ASTM E1527-21 as “a recognized environmental condition resulting from a past release of hazardous substances or petroleum products that has been addressed to the satisfaction of the applicable regulatory authority (for example, as evidenced by the issuance of a no further action letter or equivalent, or meeting risk-based criteria established by regulatory authority) , with hazardous substances or petroleum products allowed to remain in place subject to the implementation of required controls (for example, property use restrictions, activity and use limitations, institutional controls, or engineering controls). A condition considered by the environmental professional to be a controlled recognized environmental condition shall be listed in the findings section of the Phase I Environmental Site Assessment report, and as a recognized environmental condition in the conclusions section of the Phase I Environmental Site Assessment report.”
DOT	U.S. Department of Transportation
EPA	U.S. Environmental Protection Agency
ERNS	Emergency Response Notification System. An EPA-maintained federal database which stores information on notifications of oil discharges and hazardous substance releases in quantities greater than the applicable reportable quantity under CERCLA. ERNS is a cooperative data-sharing effort between EPA, DOT, and the National Response Center.
ESA	Environmental Site Assessment
FRP	Fiberglass Reinforced Plastic

Description of Selected General Terms and Acronyms

Term/Acronym	Description
Hazardous Substance	As defined under CERCLA, this is (A) any substance designated pursuant to section 1321(b)(2)(A) of Title 33, (B) any element, compound, mixture, solution, or substance designated pursuant to section 9602 of this title; (C) any hazardous waste having characteristics identified under or listed pursuant to section 3001 of the Solid Waste Disposal Act (with some exclusions); (D) any toxic pollutant listed under section 1317(a) of Title 33; (E) any hazardous air pollutant listed under section 112 of the Clean Air Act; and (F) any imminently hazardous chemical substance or mixture with respect to which the EPA Administrator has taken action under section 2606 of Title 15. This term does not include petroleum, including crude oil or any fraction thereof which is not otherwise listed as a hazardous substance under subparagraphs (A) through (F) above, and the term include natural gas, or synthetic gas usable for fuel (or mixtures of natural gas and such synthetic gas).
Hazardous Waste	This is defined as having characteristics identified or listed under section 3001 of the Solid Waste Disposal Act (with some exceptions). RCRA, as amended by the Solid Waste Disposal Act of 1980, defines this term as a “solid waste, or combination of solid wastes, which because of its quantity, concentration, or physical, chemical, or infectious characteristics may (A) cause, or significantly contribute to an increase in mortality or an increase in serious irreversible, or incapacitating reversible illness; or (B) pose a substantial present or potential hazard to human health or the environment when improperly treated, stored, transported, or disposed of, or otherwise managed.”
HREC	Historical Recognized Environmental Condition is defined in ASTM E1527-21 as “a past release of any hazardous substances or petroleum products that has occurred in connection with the property and has been addressed to the satisfaction of the applicable regulatory authority or meeting unrestricted residential use criteria established by a regulatory authority, without subjecting the property to any required controls (for example, property use restrictions, activity and use limitations, institutional controls, or engineering controls). Before calling the past release a historical recognized environmental condition, the environmental professional must determine whether the past release is a recognized environmental condition at the time of the Phase I Environmental Site Assessment is conducted (for example, if there has been a change in the regulatory criteria). If the EP considers the past release to be a recognized environmental condition at the time the Phase I ESA is conducted, the condition shall be included in the conclusions section of the report as a recognized environmental condition.”
IC/EC	A listing of sites with institutional and/or engineering controls in place. IC include administrative measures, such as groundwater use restrictions, construction restrictions, property use restrictions, and post remediation care requirements intended to prevent exposure to contaminants remaining on site. Deed restrictions are generally required as part of the institutional controls. EC include various forms of caps, building foundations, liners, and treatment methods to create pathway elimination for regulated substances to enter environmental media or effect human health.
ILP	Innocent Landowner/Operator Program

Description of Selected General Terms and Acronyms

Term/Acronym	Description
LQG	Large Quantity Generators
LUST	Leaking Underground Storage Tank. This is a federal term set forth under RCRA for leaking USTs. Some states also utilize this term.
MCL	Maximum Contaminant Level. This Safe Drinking Water concept (and also used by many states as a ground water cleanup criteria) refers to the limit on drinking water contamination that determines whether a supplier can deliver water from a specific source without treatment.
MSDS	Material Safety Data Sheets. Written/printed forms prepared by chemical manufacturers, importers and employers which identify the physical and chemical traits of hazardous chemicals under OSHA's Hazard Communication Standard.
NESHAP	National Emissions Standard for Hazardous Air Pollutants (Federal Clean Air Act). This part of the Clean Air Act regulates emissions of hazardous air pollutants.
NFRAP	Facilities where there is "No Further Remedial Action Planned," as more particularly described under the Records Review section of this report.
NOV	Notice of Violation. A notice of violation or similar citation issued to an entity, company or individual by a state or federal regulatory body indicating a violation of applicable rule or regulations has been identified.
NPDES	National Pollutant Discharge Elimination System (Clean Water Act). The federal permit system for discharges of polluted water.
NPL	The NPL is the EPA's database of uncontrolled or abandoned hazardous waste facilities that have been listed for priority remedial actions under the Superfund Program.
OSHA	Occupational Safety and Health Administration or Occupational Safety and Health Act
PACM	Presumed Asbestos-Containing Material. A material that is suspected of containing or presumed to contain asbestos but which has not been analyzed to confirm the presence or absence of asbestos.
PCB	Polychlorinated Biphenyl. A halogenated organic compound commonly in the form of a viscous liquid or resin, a flowing yellow oil, or a waxy solid. This compound was historically used as dielectric fluid in electrical equipment (such as electrical transformers and capacitors, electrical ballasts, hydraulic and heat transfer fluids), and for numerous heat and fire sensitive applications. PCB was preferred due to its durability, stability (even at high temperatures), good chemical resistance, low volatility, flammability, and conductivity. PCBs, however, do not break down in the environment and are classified by the EPA as a suspected carcinogen. 1978 regulations, under the Toxic Substances Control Act, prohibit manufacturing of PCB-containing equipment; however, some of this equipment may still be in use today.

Description of Selected General Terms and Acronyms

Term/Acronym	Description
pCi/L	picoCuries per Liter of Air. Unit of measurement for Radon and similar radioactive materials.
PLM	Polarized Light Microscopy (see ACM section of the report, if included in the scope of services)
PST	Petroleum Storage Tank. An AST or UST that contains a petroleum product.
Radon	A radioactive gas resulting from radioactive decay of naturally-occurring radioactive materials in rocks and soils containing uranium, granite, shale, phosphate, and pitchblende. Radon concentrations are measured in picoCuries per Liter of Air. Exposure to elevated levels of radon creates a risk of lung cancer; this risk generally increases as the level of radon and the duration of exposure increases. Outdoors, radon is diluted to such low concentrations that it usually does not present a health concern. However, radon can accumulate in building basements or similar enclosed spaces to levels that can pose a risk to human health. Indoor radon concentrations depend primarily upon the building's construction, design and the concentration of radon in the underlying soil and ground water. The EPA recommended annual average indoor "action level" concentration for residential structures is 4.0 pCi/l.
RCRA	Resource Conservation and Recovery Act. Federal act regulating solid and hazardous wastes from point of generation to time of disposal ('cradle to grave"). 42 U.S.C. 6901 et seq.
RCRA Generators	The RCRA Generators database, maintained by the EPA, lists facilities that generate hazardous waste as part of their normal business practices. Generators are listed as either large (LQG), small (SQG), or conditionally exempt (CESQG). LQG produce at least 1000 kg/month of non-acutely hazardous waste or 1 kg/month of acutely hazardous waste. SQG produce 100-1000 kg/month of non-acutely hazardous waste. CESQG are those that generate less than 100 kg/month of non-acutely hazardous waste.
RCRA CORRACTS/ TSDs	The USEPA maintains a database of RCRA facilities associated with treatment, storage, and disposal (TSD) of hazardous materials which are undergoing "corrective action". A "corrective action" order is issued when there is a release of hazardous waste or constituents into the environment from a RCRA facility.
RCRA Non-CORRACTS/ TSDs	The RCRA Non-CORRACTS/TSD Database is a compilation by the USEPA of facilities which report storage, transportation, treatment, or disposal of hazardous waste. Unlike the RCRA CORRACTS/TSD database, the RCRA Non-CORRACTS/TSD database does not include RCRA facilities where corrective action is required.
RCRA Violators List	RAATS. RCRA Administrative Actions Taken. RAATS information is now contained in the RCRIS database and includes records of administrative enforcement actions against facilities for noncompliance.
RCRIS	Resource Conservation and Recovery Information System, as defined in the Records Review section of this report.

Description of Selected General Terms and Acronyms

Term/Acronym	Description
REC	Recognized Environmental Conditions are defined by ASTM E1527-21 as 1) the presence of hazardous substances or petroleum products in, on, or at the subject property due to a release to the environment; (2) the likely presence of hazardous substances or petroleum products in, on, or at the subject property due to a release or likely release to the environment; or (3) the presence of hazardous substances or petroleum products in, on, or at the subject property under conditions that pose a material threat of a future release to the environment. A de minimis condition is not a recognized environmental condition.
SCL	State "CERCLIS" List (see SPL /State Priority List, below).
SPCC	Spill Prevention, Control and Countermeasures. SPCC plans are required under federal law (Clean Water Act and Oil Pollution Act) for any facility storing petroleum in tanks and/or containers of 55-gallons or more that when taken in aggregate exceed 1,320 gallons. SPCC plans are also required for facilities with underground petroleum storage tanks with capacities of over 42,000 gallons. Many states have similar spill prevention programs, which may have additional requirements.
SPL	State Priority List. State list of confirmed sites having contamination in which the state is actively involved in clean up activities or is actively pursuing potentially responsible parties for clean up. Sometimes referred to as a State "CERCLIS" List.
SQG	Small Quantity Generator
SWF/LF	State and/or Tribal database of Solid Waste/Landfill facilities. The database information may include the facility name, class, operation type, area, estimated operational life, and owner.
TPH	Total Petroleum Hydrocarbons
TRI	Toxic Release Inventory. Routine EPA report on releases of toxic chemicals to the environment based upon information submitted by entities subject to reporting under the Emergency Planning and Community Right to Know Act.
TSCA	Toxic Substances Control Act. A federal law regulating manufacture, import, processing and distribution of chemical substances not specifically regulated by other federal laws (such as asbestos, PCBs, lead-based paint and radon). 15 U.S.C 2601 et seq.
USACE	United States Army Corps of Engineers
USC	United States Code
USGS	United States Geological Survey
USNRCS	United States Department of Agriculture-Natural Resource Conservation Service

Description of Selected General Terms and Acronyms

Term/Acronym	Description
UST	Underground Storage Tank. Most federal and state regulations, as well as ASTM E1527-21, define this as any tank, incl., underground piping connected to the tank, that is or has been used to contain hazardous substances or petroleum products and the volume of which is 10% or more beneath the surface of the ground (i.e., buried).
VCP	State and/or Tribal facilities included as Voluntary Cleanup Program sites.
VOC	Volatile Organic Compound
Wetlands	<p>Areas that are typically saturated with surface or ground water that creates an environment supportive of wetland vegetation (i.e., swamps, marshes, bogs). The <u>Corps of Engineers Wetlands Delineation Manual</u> (Technical Report Y-87-1) defines wetlands as areas inundated or saturated by surface or ground water at a frequency and duration sufficient to support, and that under normal circumstances do support, a prevalence of vegetation typically adapted for life in saturated soil conditions. For an area to be considered a jurisdictional wetland, it must meet the following criteria: more than 50 percent of the dominant plant species must be categorized as Obligate, Facultative Wetland, or Facultative on lists of plant species that occur in wetlands; the soil must be hydric; and, wetland hydrology must be present.</p> <p>The federal Clean Water Act which regulates “waters of the US,” also regulates wetlands, a program jointly administered by the USACE and the EPA. Waters of the U.S. are defined as: (1) waters used in interstate or foreign commerce, including all waters subject to the ebb and flow of tides; (2) all interstate waters including interstate wetlands; (3) all other waters such as intrastate lakes, rivers, streams (including intermittent streams), mudflats, sandflats, wetlands, sloughs, prairie potholes, wet meadows, playa lakes, or natural ponds, etc., which the use, degradation, or destruction could affect interstate/ foreign commerce; (4) all impoundments of waters otherwise defined as waters of the U. S., (5) tributaries of waters identified in 1 through 4 above; (6) the territorial seas; and (7) wetlands adjacent to waters identified in 1 through 6 above. Only the USACE has the authority to make a final wetlands jurisdictional determination.</p>