



HWL Site A - Distance to Interstate


Distance to I-30
4.8 miles


Distance to I-30
4.1 miles


 Site Boundary

 Hope City Limits


Major Roads

 Interstate Highway

 State Highway

 US Highway

Created by: Darrell Allen, GIS Coordinator Printed on: 4/3/2026



DISCLAIMER: All graphics, text, and data presented here are for reference only. The City of Hope does not warrant, guarantee, or make any representations regarding the use, or the results of the use, of the information in terms of correctness, accuracy, reliability, completeness, usefulness, timeliness or otherwise. The entire risk as to the results and performance of any information obtained from The City of Hope is entirely assumed by the recipient.

